



City of Tacoma

**City of Tacoma
Public Works Engineering Division**

ADDENDUM NO. 2

DATE: 4/28/2025

REVISIONS TO:

**Request for Bids Specification No. PW24-0297F
SI 27 & E Roosevelt Avenue Improvements**

NOTICE TO ALL BIDDERS:

This addendum is issued to clarify, revise, add to or delete from, the original specification documents for the above project. This addendum, as integrated with the original specification documents, shall form the specification documents. The noted revisions shall take precedence over previously issued specification documents and shall become part of this contract.

REVISIONS TO THE SUBMITTAL DEADLINE:

The submittal deadline remains the same.

REVISIONS TO THE PLANS:

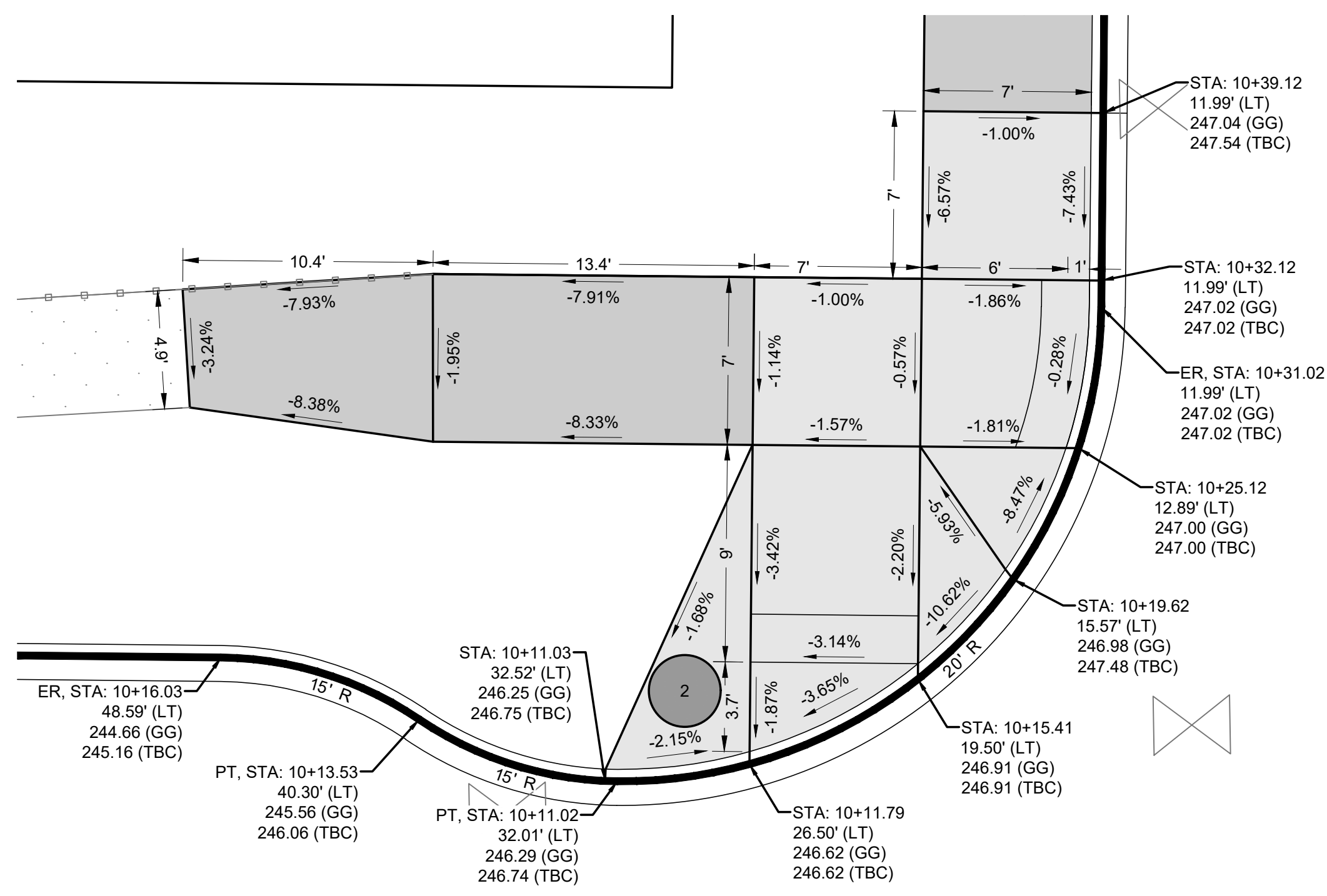
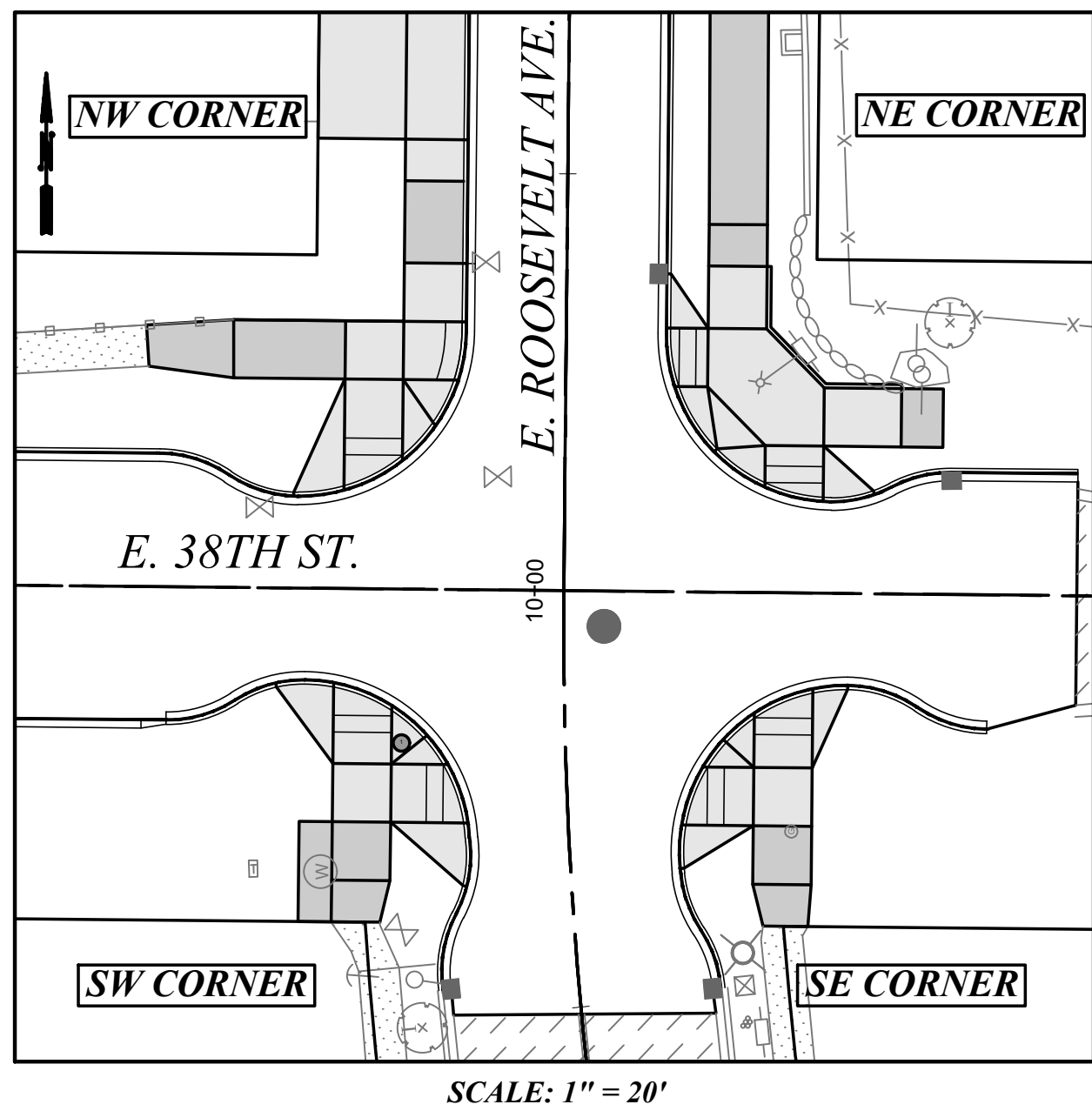
Remove sheets RP-1, RP-2, RP-3, RP-4, RP-5, RP-6, RP-7, and INT-1 and replace in its entirety with sheets RP-1, RP-2, RP-3, RP-4, RP-5, RP-6, RP-7, and INT-1, dated April 25, 2025, and marked as Addendum 2.

QUESTIONS AND ANSWERS:

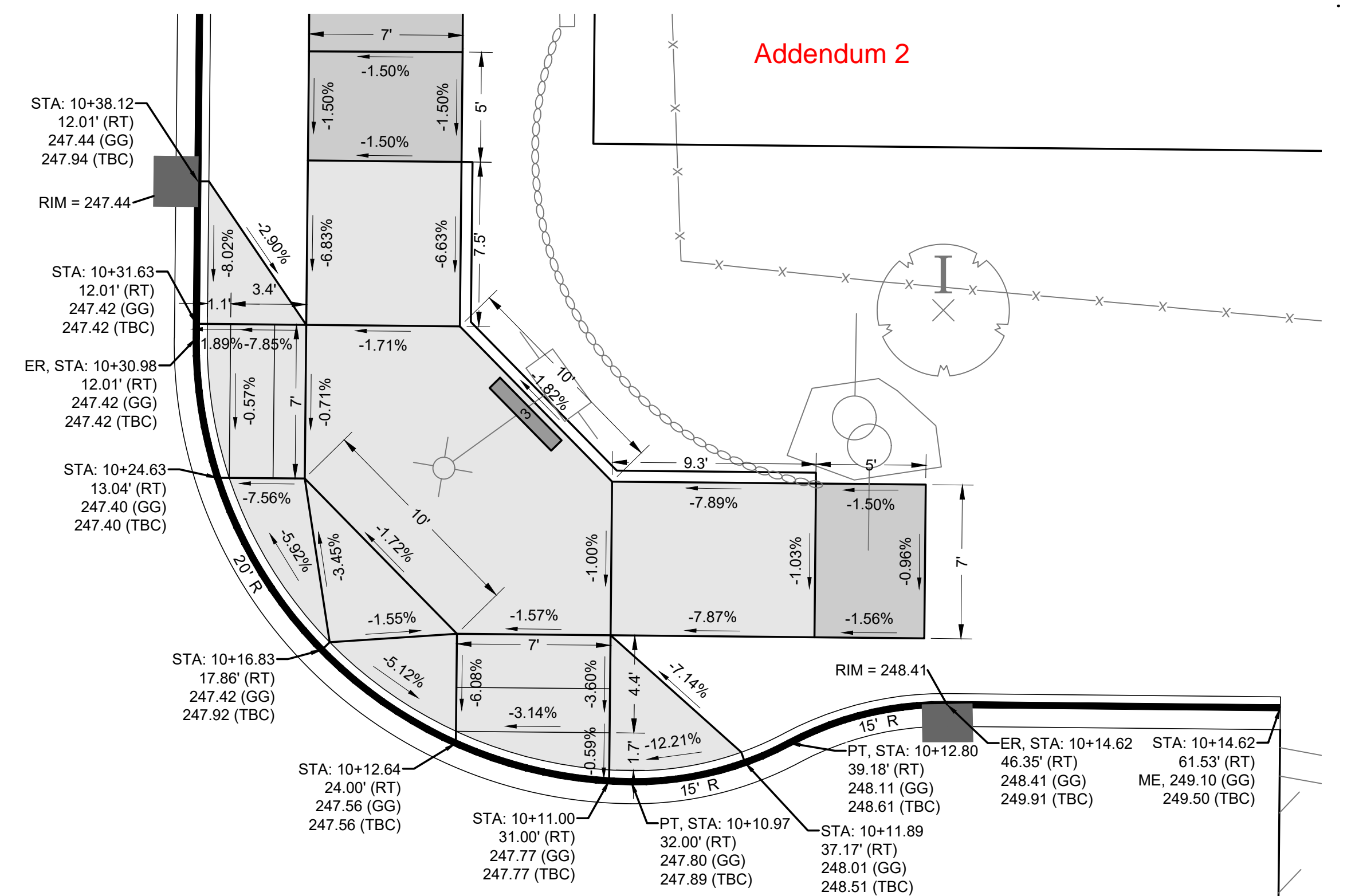
QUESTION: Spec. Section 7-05.3(1) says that the City will provide castings at adjustments of existing manholes and catch basins. This section also includes reference to new manholes and catch basins. Will you please clarify if the City is providing castings for Bid items R-21/R-22 & S-20/S-21? Some of these new structures are calling for the Combo frame, hood and vaned grate, and I would like confirmation that the City is providing these?

ANSWER: Per Section 7-05 the Contracting Agency (specifically Sewer Transmission) will provide all new castings for storm and sanitary structures with the exception of the casting for bid item S-22 "Contech Infiltrator StormFilter Manhole 72-In. Diam. with 5 StormFilter Cartridges".

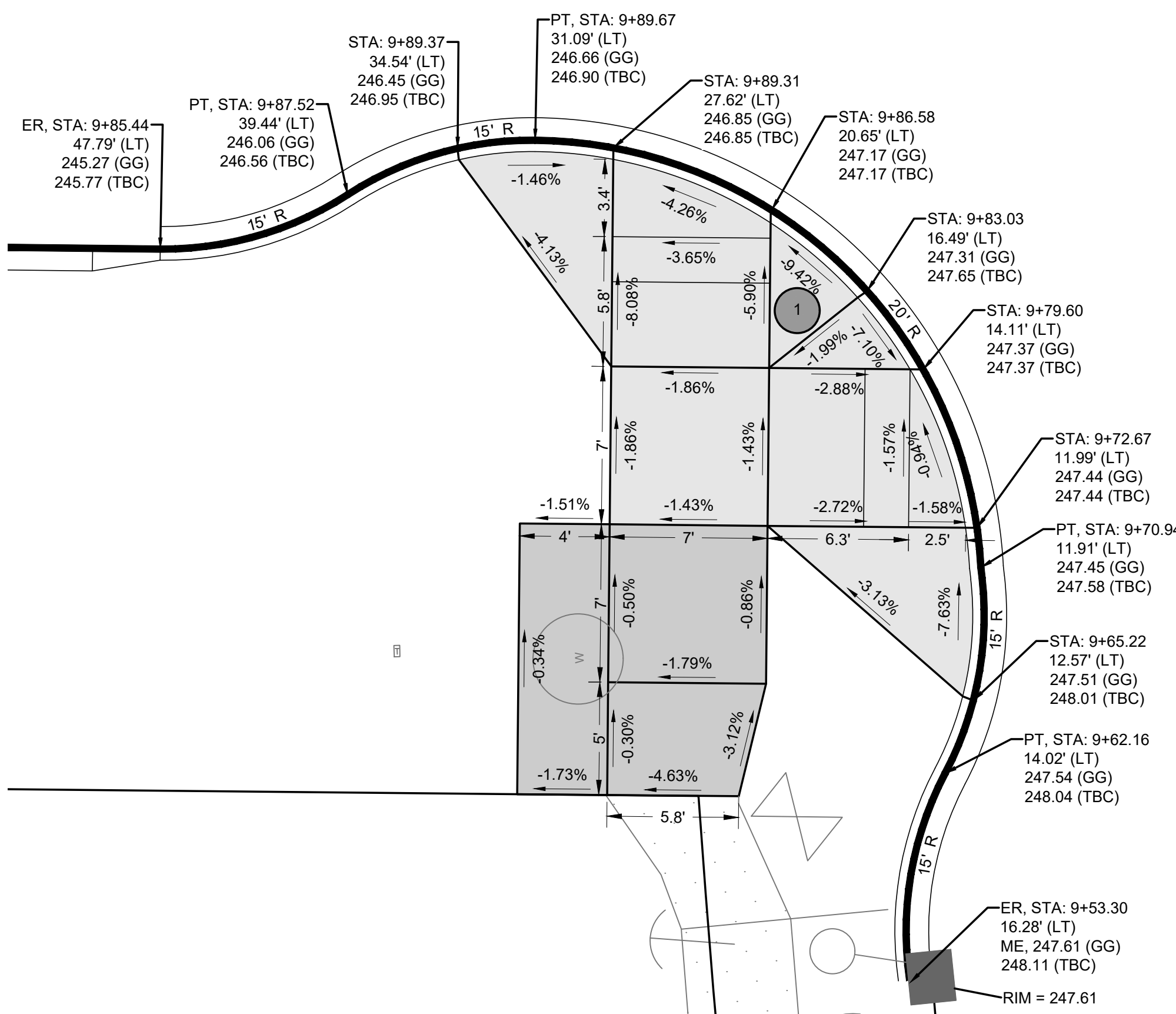
NOTE: Acknowledge receipt of this addendum by initialing the corresponding space as indicated on the signature page. Vendors who have already submitted their bid may contact the Purchasing Division at 253-502-8468 and request return of their bid for acknowledgment and re-submittal. Or, a letter acknowledging receipt of this addendum may be submitted in an envelope marked **Request for Bids Specification No. PW24-0297F Addendum No. 2**. The City reserves the right to reject any and all bids, including, in certain circumstances, for failure to appropriately acknowledge this addendum.



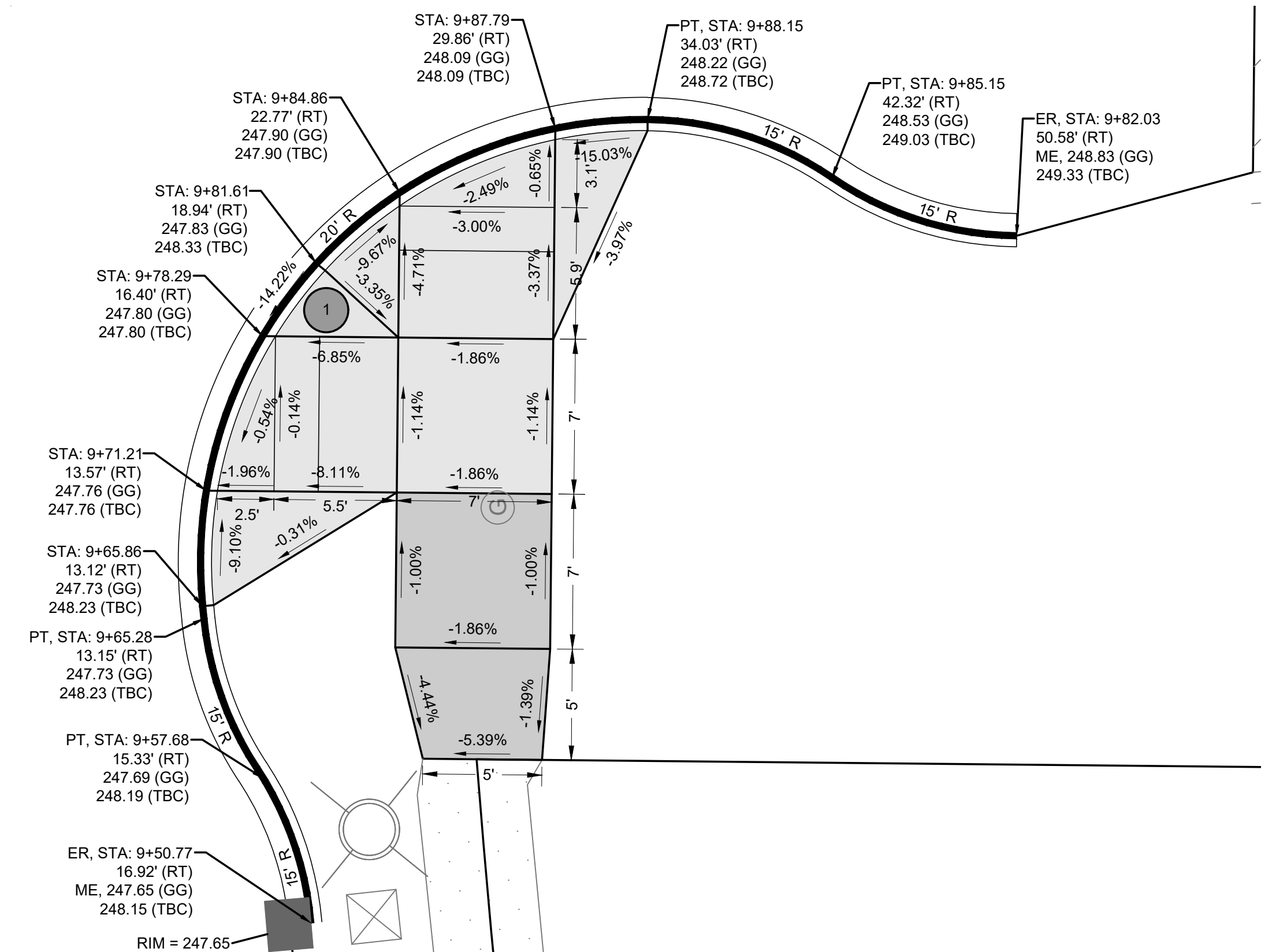
**NEW ADA RAMP DETAIL
E. ROOSEVELT AVE. & E. 38TH ST.
NW CORNER**
SCALE: 1" = 5'



**NEW ADA RAMP DETAIL
E. ROOSEVELT AVE. & E. 38TH ST.
NE CORNER**
SCALE: 1" = 5'



**NEW ADA RAMP DETAIL
E. ROOSEVELT AVE. & E. 38TH ST.
SW CORNER**
SCALE: 1" = 5'



**NEW ADA RAMP DETAIL
E. ROOSEVELT AVE. & E. 38TH ST.
SE CORNER**
SCALE: 1" = 5'

ART STAMP CONSTRUCTION NOTES

1	2 FOOT DIAMETER MEDALLION STAMP
2	3 FOOT DIAMETER MEDALLION STAMP
3	28 INCH TO 76 INCH PHRASE STAMP (PHRASES SHALL BE COORDINATED WITH THE CITY OF TACOMA PUBLIC ART SPECIALIST)

ALL ART STAMPS SHALL BE INSTALLED PER SPECIFICATION SECTION 8-14 AND SHALL BE COORDINATED WITH THE CITY OF TACOMA PUBLIC ART SPECIALIST A MINIMUM OF 72 HOURS BEFORE CONSTRUCTION.

GENERAL NOTES:

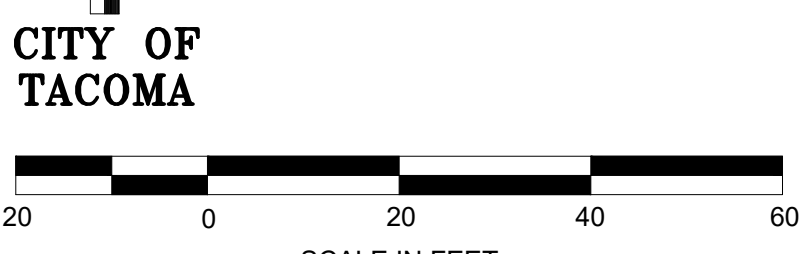
1) CONTRACTOR SURVEY CREWS TO STAKE PROPOSED CURB RAMPS.

2) CONTRACTOR SHALL NOT DEVIATE FROM DESIGN.

3) BY CONVENTION SLOPE ARROWS POINT DOWNHILL.

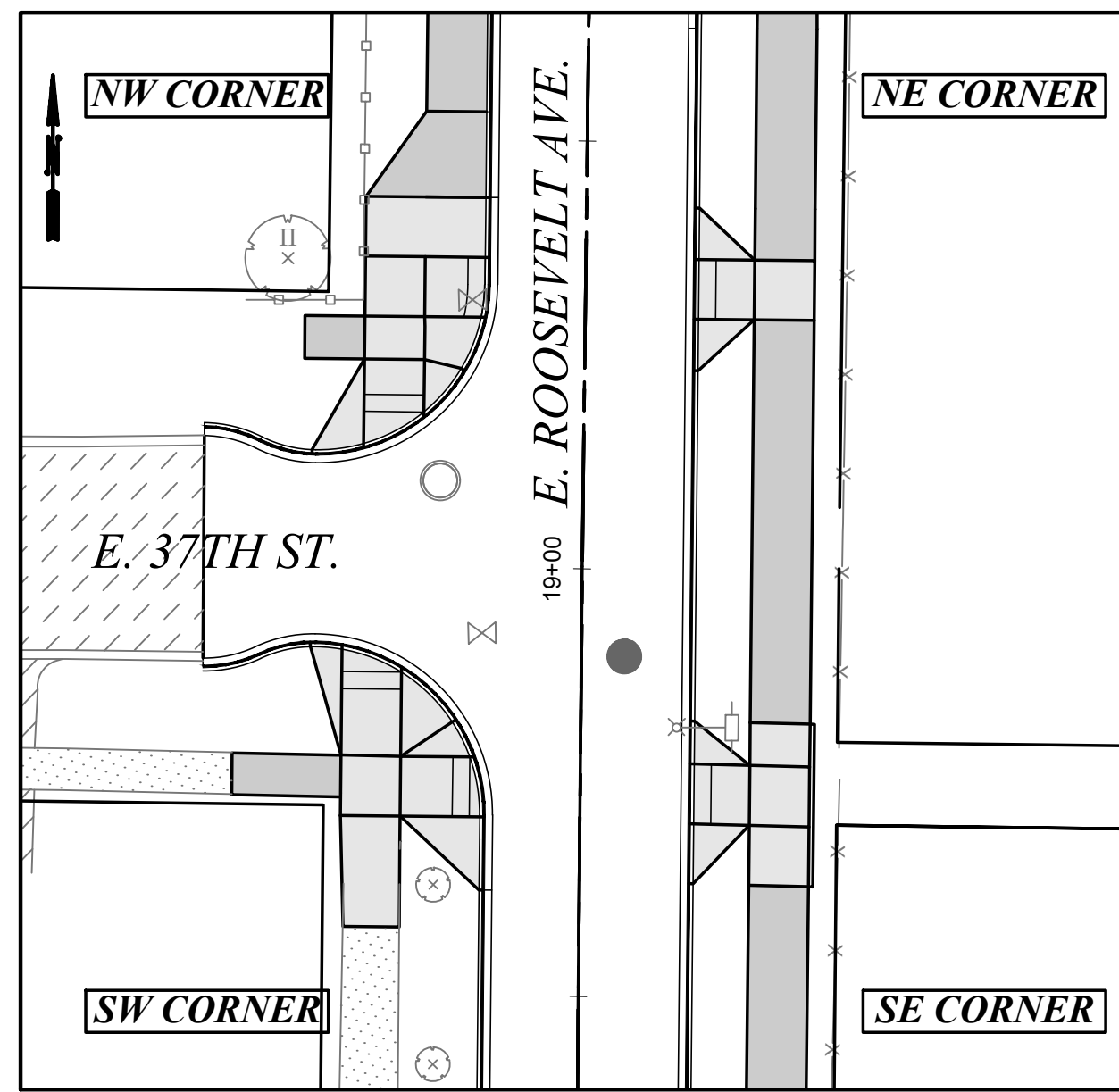
MATCH EXISTING: ME
GUTTER GRADE: GG
BACK OF CURB: BOC
TOP BACK OF CURB: TBC
END OF RADIUS: ER
MIDDLE OF RADIUS: MR

DATUM
HORIZ. DATUM: N.A.D. 83/91
VERT. DATUM: N.G.V.D. 29
BENCH MARK: SBM
INTERSECTION OF E. SHERMAN ST.
AND E. ROOSEVELT AVE.
ELEVATION = 212.78

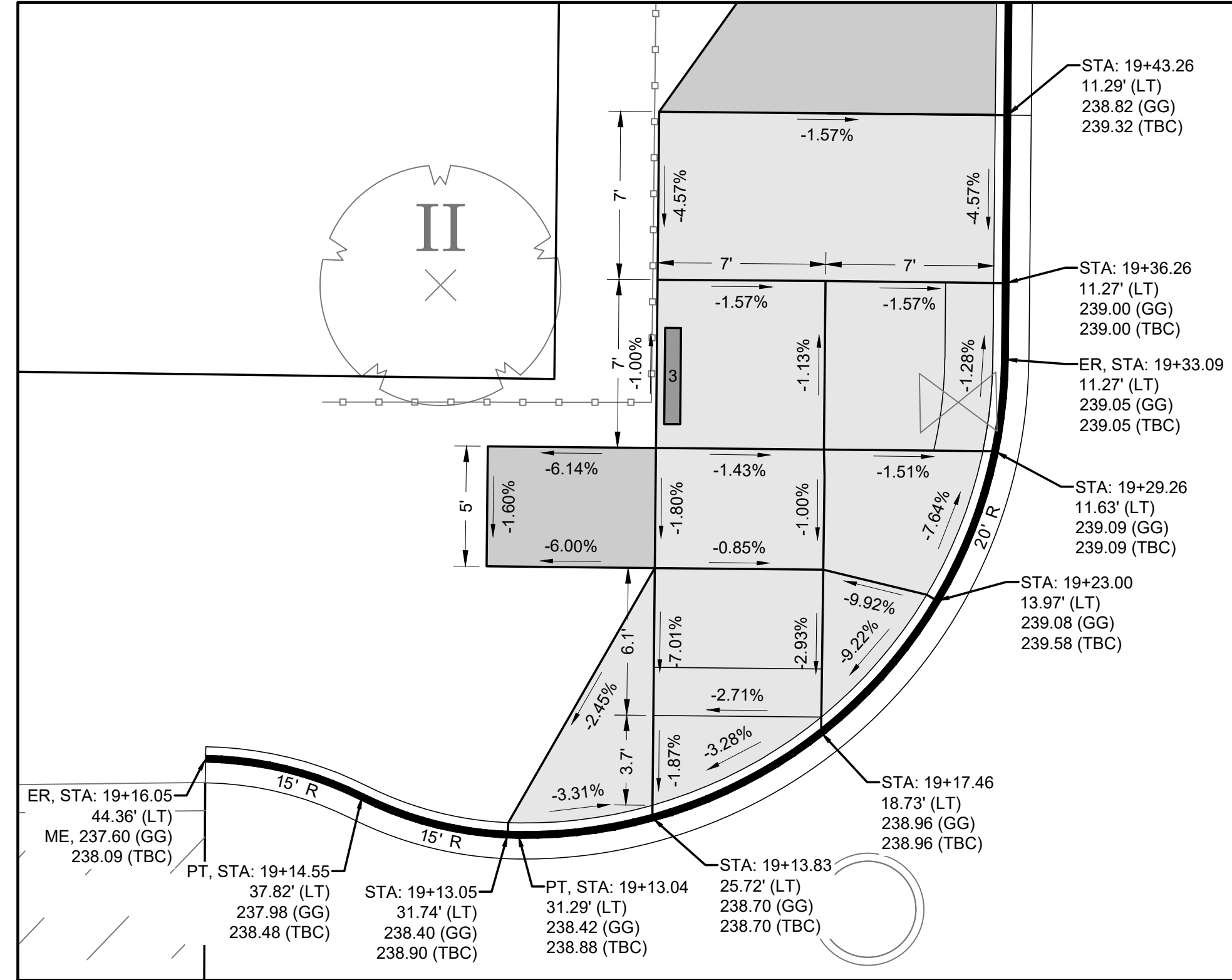


CALL BEFORE YOU DIG
EXISTING UTILITIES ARE SHOWN IN APPROXIMATE LOCATIONS ONLY PER BEST AVAILABLE INFO, AND MAY BE INCOMPLETE. CONTRACTOR SHALL BE RESPONSIBLE FOR LOCATING, POT-HOLING AND AVOIDING ALL EXISTING UTILITIES.
CALL TWO BUSINESS DAYS BEFORE YOU DIG
(1-800-424-5555) OR VISIT ONLINE: www.callbeforeyoudig.org

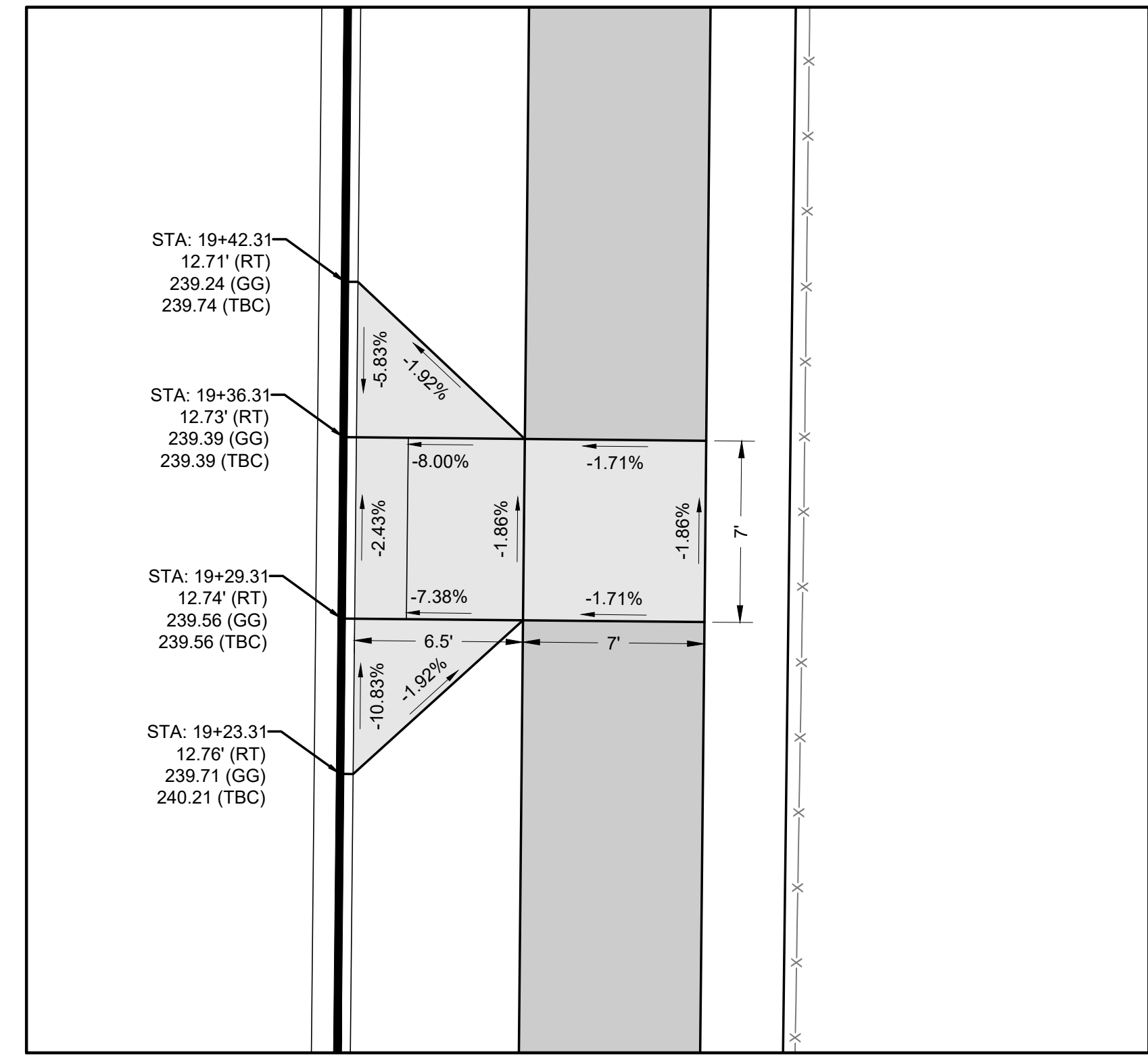
	ADDENDUM 2 - REVISED INTERSECTION DESIGNS	4/25/25	JDH	FINAL CONSTRUCTION CHECKED	DATE APR 2025	SCALE AS SHOWN		CITY OF TACOMA DEPARTMENT OF PUBLIC WORKS	PWK-00434-27
				BY AM	CHECKED BCW	DRAWN RWG			
REVISION			DATE	APPD	PKG27-IRP		SHEET NO. 33	SHEET RP-1 OF RP-7	DATE 04/25/2025



SCALE: 1" = 20'



NEW ADA RAMP DETAIL
E. ROOSEVELT AVE. & E. 37TH ST.
SCALE: 1" = 5'
NW CORNER



NEW ADA RAMP DETAIL
E. ROOSEVELT AVE. & E. 37TH ST.
SCALE: 1" = 5'
NE CORNER

ART STAMP CONSTRUCTION NOTES

1	2 FOOT DIAMETER MEDALLION STAMP
2	3 FOOT DIAMETER MEDALLION STAMP
3	28 INCH TO 76 INCH PHRASE STAMP (PHRASES SHALL BE COORDINATED WITH THE CITY OF TACOMA PUBLIC ART SPECIALIST)

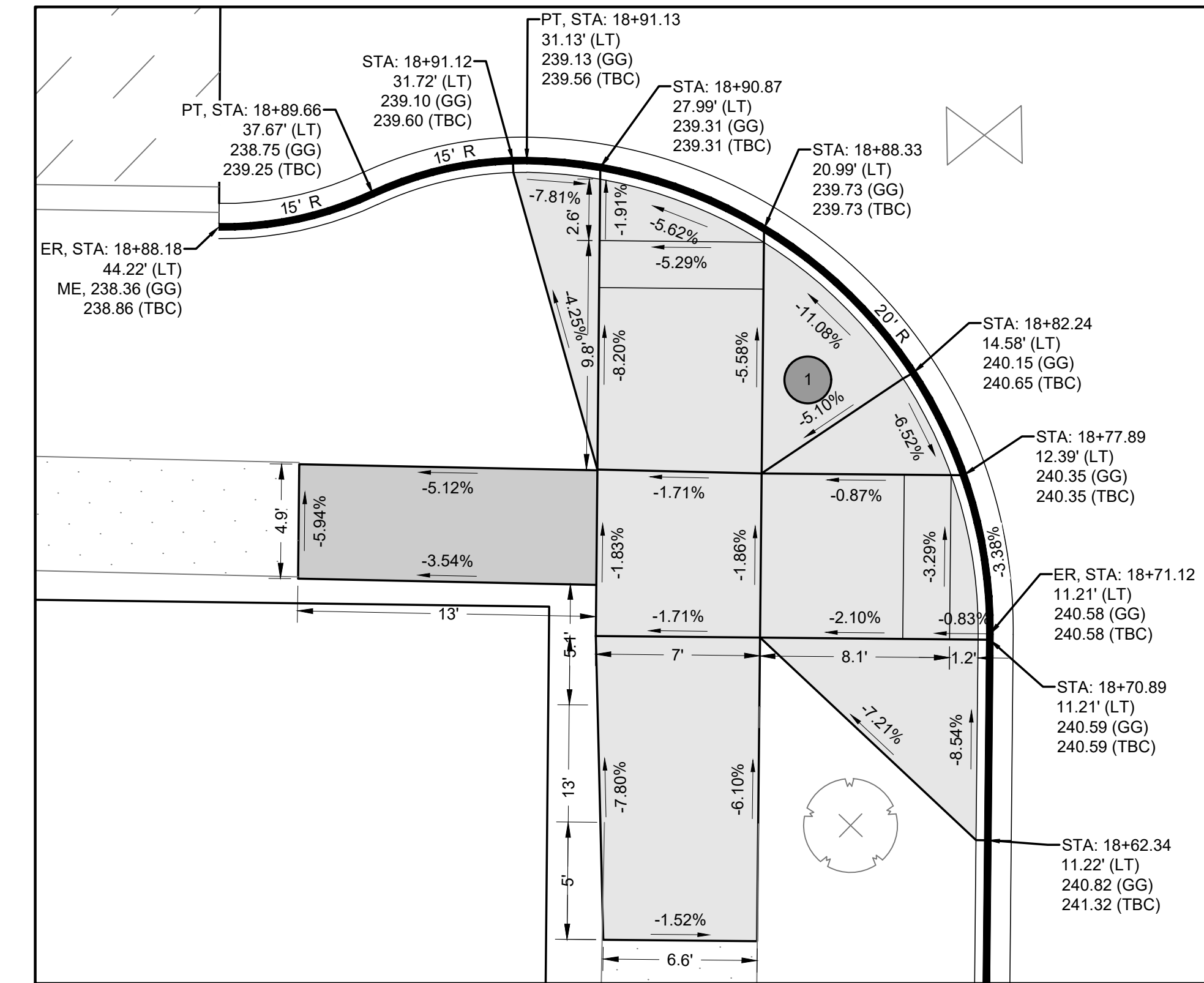
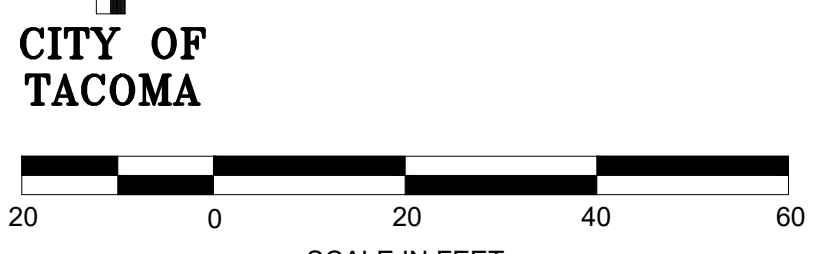
ALL ART STAMPS SHALL BE INSTALLED PER SPECIFICATION SECTION 8-14 AND SHALL BE COORDINATED WITH THE CITY OF TACOMA PUBLIC ART SPECIALIST A MINIMUM OF 72 HOURS BEFORE CONSTRUCTION.

GENERAL NOTES:

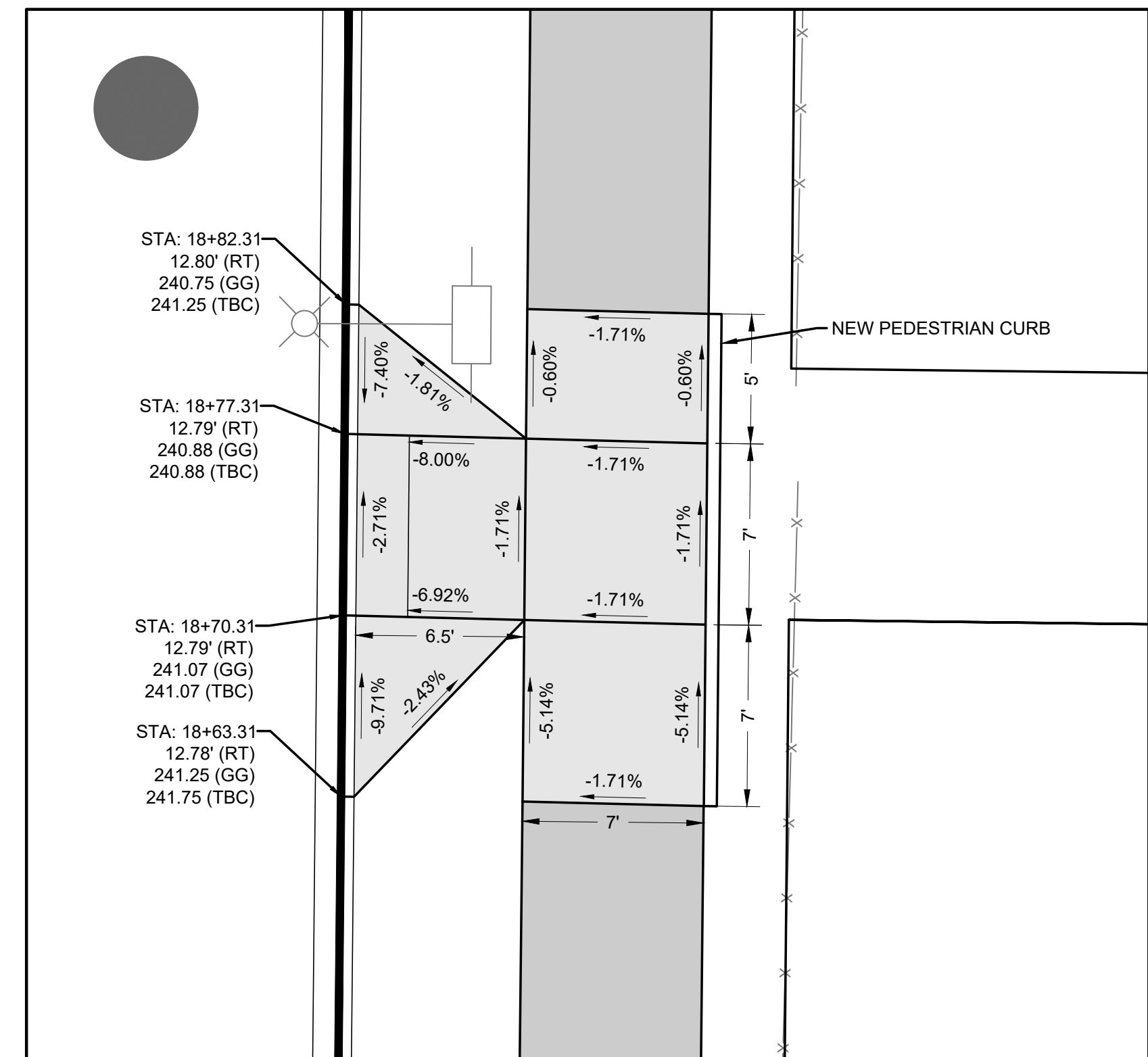
- 1) CONTRACTOR SURVEY CREWS TO STAKE PROPOSED CURB RAMPS.
- 2) CONTRACTOR SHALL NOT DEVIATE FROM DESIGN.
- 3) BY CONVENTION SLOPE ARROWS POINT DOWNHILL.

MATCH EXISTING: ME
GUTTER GRADE: GG
BACK OF CURB: BOC
TOP BACK OF CURB: TBC
END OF RADIUS: ER
MIDDLE OF RADIUS: MR

DATUM
HORIZ. DATUM: N.A.D. 83/91
VERT. DATUM: N.G.V.D. 29
BENCH MARK: SBM
INTERSECTION OF E. SHERMAN ST.
AND E. ROOSEVELT AVE.
ELEVATION = 212.78

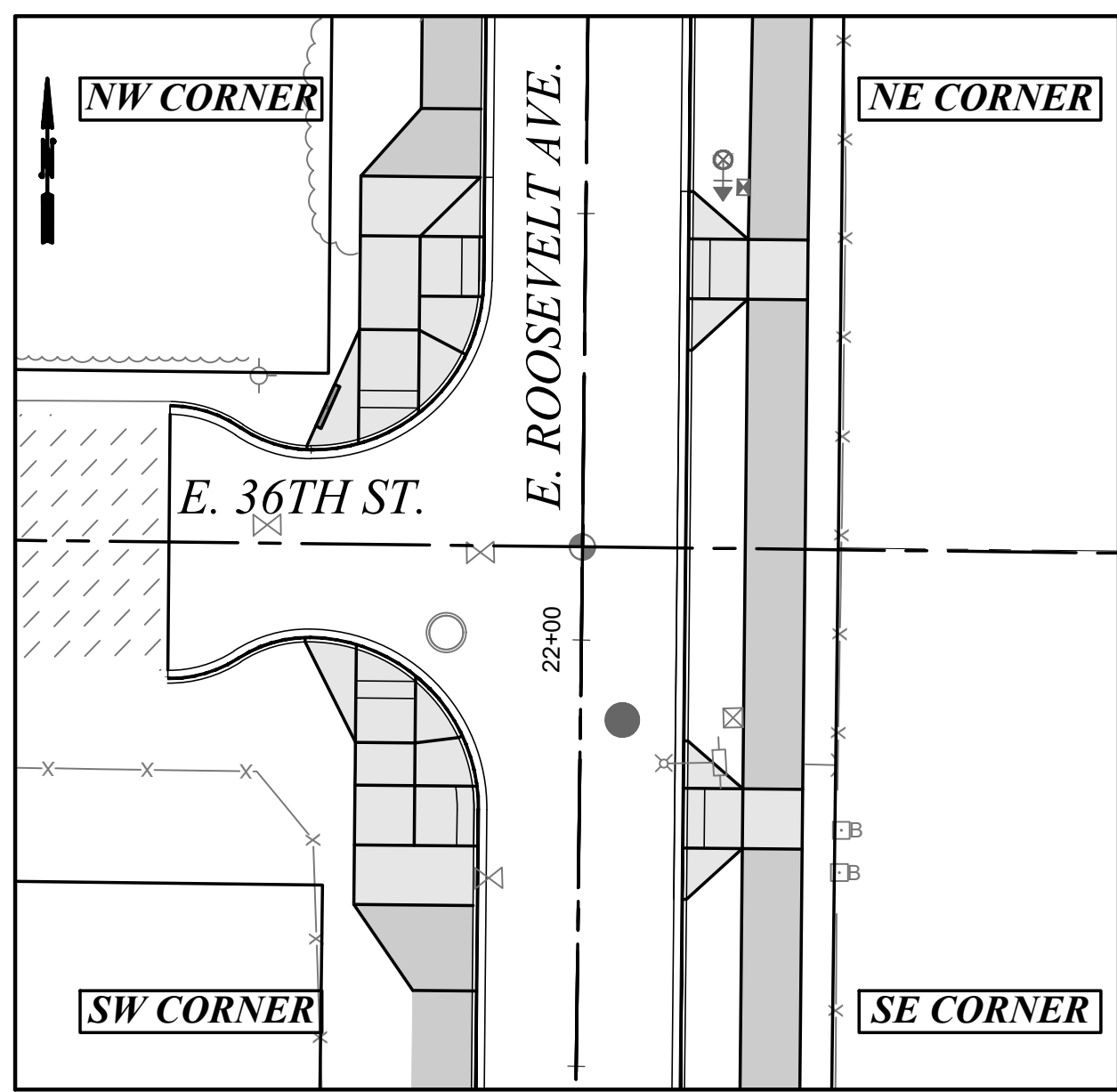


NEW ADA RAMP DETAIL
E. ROOSEVELT AVE. & E. 37TH ST.
SCALE: 1" = 5'
SW CORNER

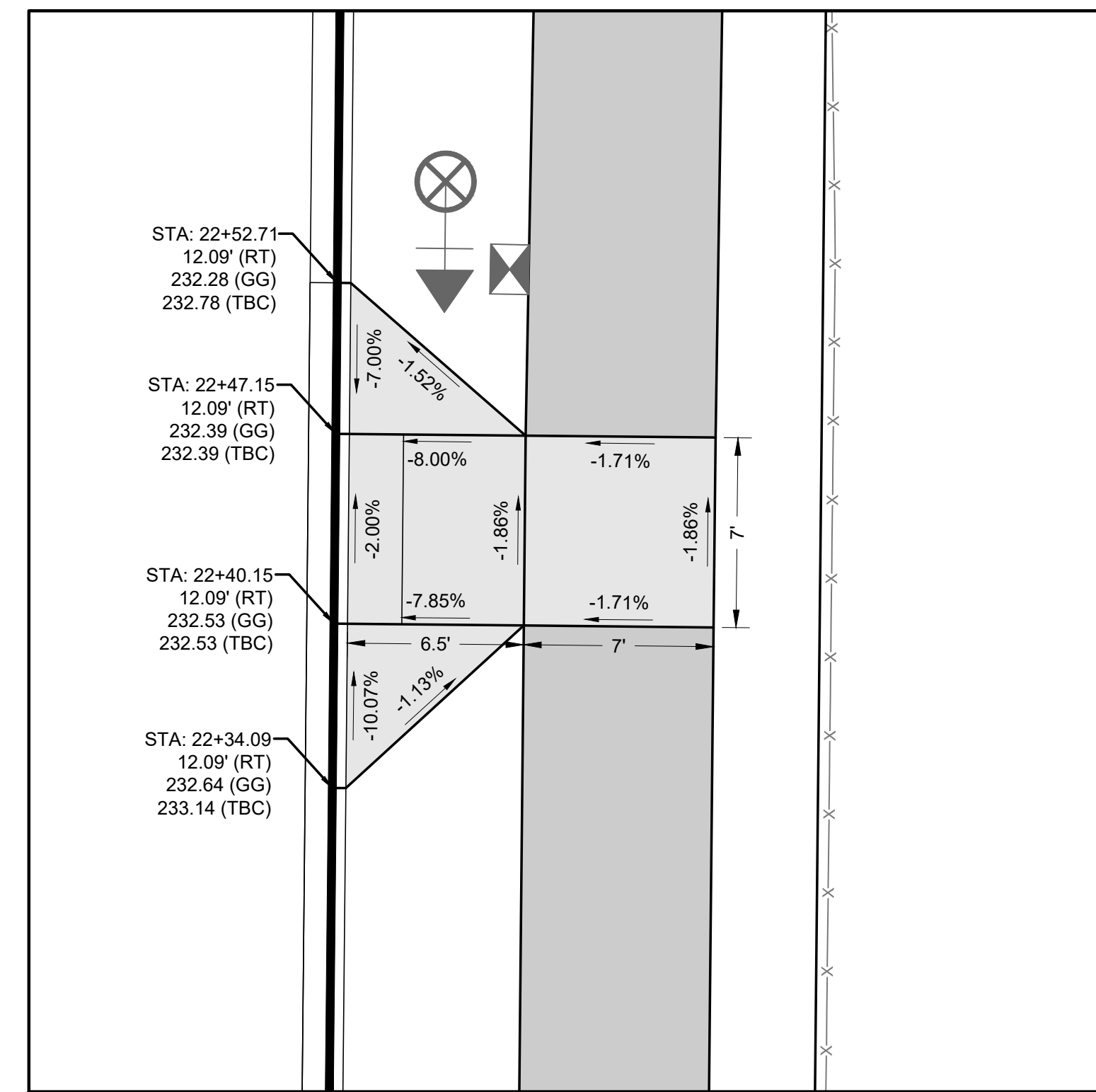
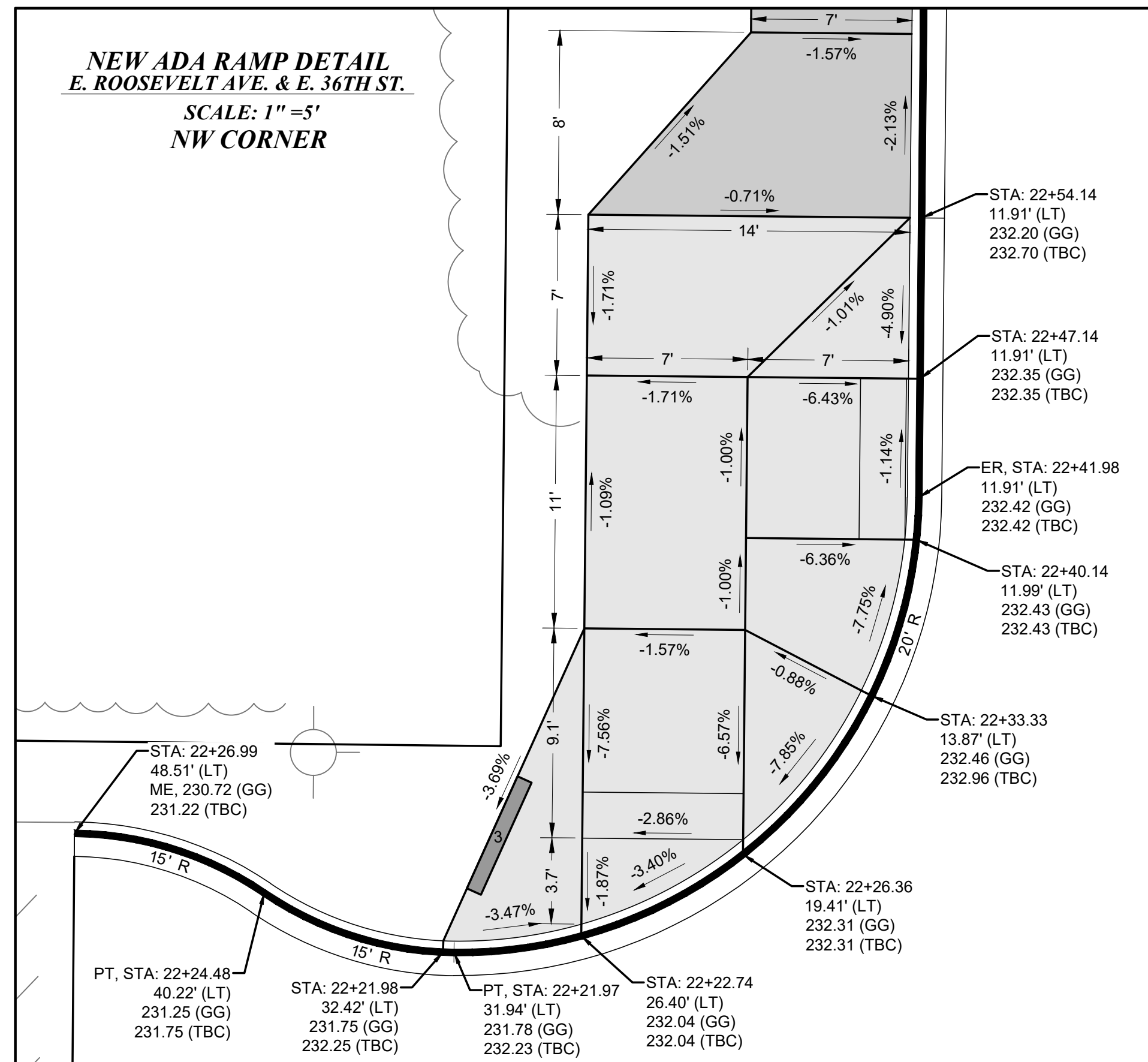


NEW ADA RAMP DETAIL
E. ROOSEVELT AVE. & E. 37TH ST.
SCALE: 1" = 5'
SE CORNER

<p>CALL BEFORE YOU DIG EXISTING UTILITIES ARE SHOWN IN APPROXIMATE LOCATIONS ONLY PER BEST AVAILABLE INFO, AND MAY BE INCOMPLETE. CONTRACTOR SHALL BE RESPONSIBLE FOR LOCATING, POTHOLES AND AVOIDING ALL EXISTING UTILITIES. CALL TWO BUSINESS DAYS BEFORE YOU DIG (1-800-424-5555) OR VISIT ONLINE: www.callbeforeyoudig.org</p>		<p>ADDENDUM 2 - REVISED INTERSECTION DESIGNS</p>	<p>4/25/25 JDH</p>	<p>FINAL CONSTRUCTION CHECKED</p>	<p>DATE: APR 2025 SCALE: AS SHOWN</p>	<p>CITY OF TACOMA DEPARTMENT OF PUBLIC WORKS</p>	<p>RAMP DETAILS STREET INITIATIVE PKG 27 INT. OF E. ROOSEVELT AVE. & E. 37TH ST.</p>	<p>PWK-00434-27</p>
<p>BY: AM DATE: RWG</p>		<p>FIELD BOOKS</p>		<p>DESIGNED: AM CHECKED: BCW DRAWN: RWG PROJECT NAME: PROP3-PKG27 DRAWING NAME: PKG27-IRP</p>		<p>DocuSigned by: Jack Meluser</p>	<p>SHEET NO. 35 SHEET RP-3 OF RP-7</p>	<p>DATE: 04/25/2025</p>



SCALE: 1" = 20'



NEW ADA RAMP DETAIL
E. ROOSEVELT AVE. & E. 36TH ST.
SCALE: 1" = 5'
NE CORNER

ART STAMP CONSTRUCTION NOTES

1	2 FOOT DIAMETER MEDALLION STAMP
2	3 FOOT DIAMETER MEDALLION STAMP
3	28 INCH TO 76 INCH PHRASE STAMP (PHRASES SHALL BE COORDINATED WITH THE CITY OF TACOMA PUBLIC ART SPECIALIST)

ALL ART STAMPS SHALL BE INSTALLED PER SPECIFICATION SECTION 8-14 AND SHALL BE COORDINATED WITH THE CITY OF TACOMA PUBLIC ART SPECIALIST A MINIMUM OF 72 HOURS BEFORE CONSTRUCTION.

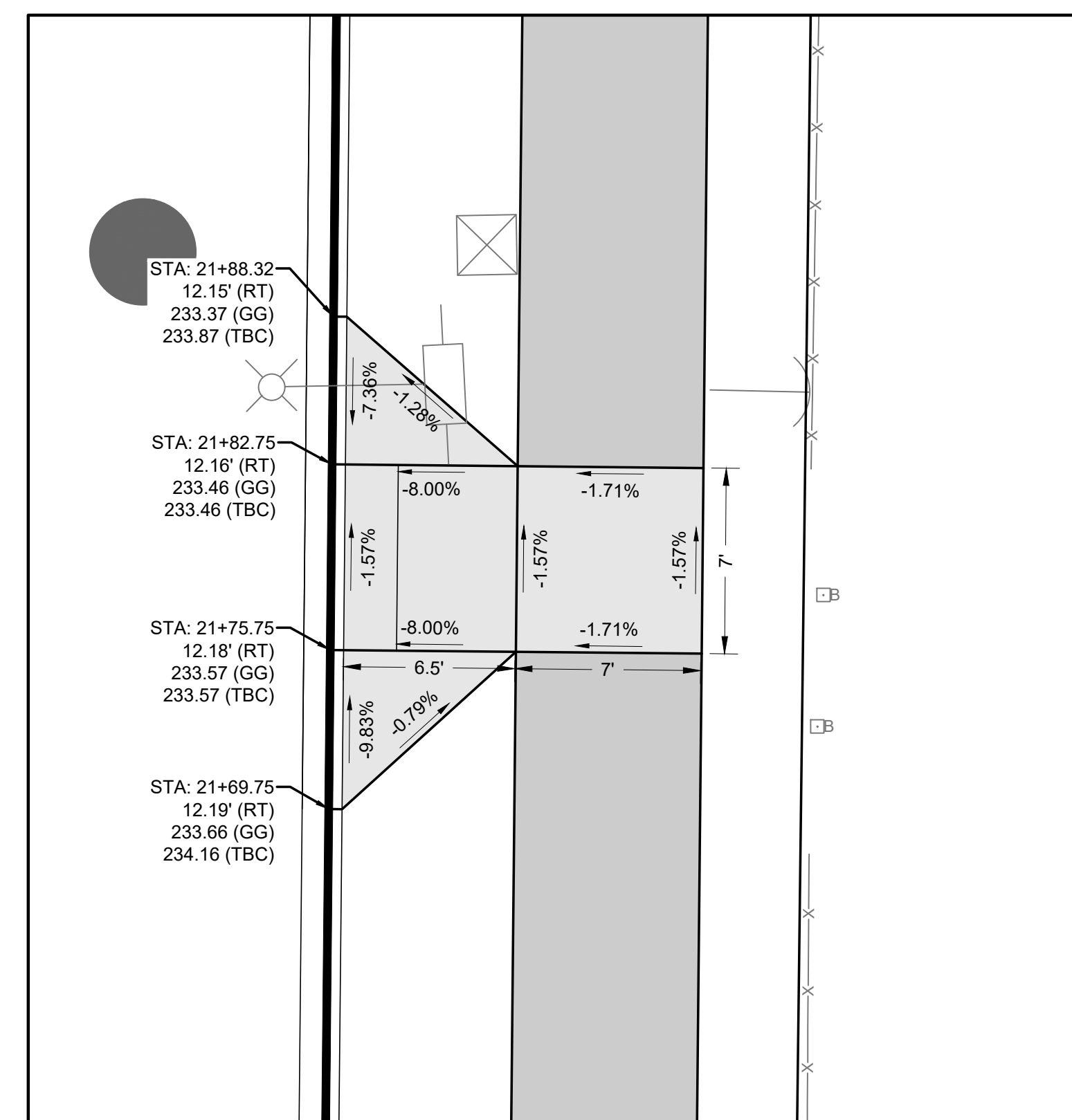
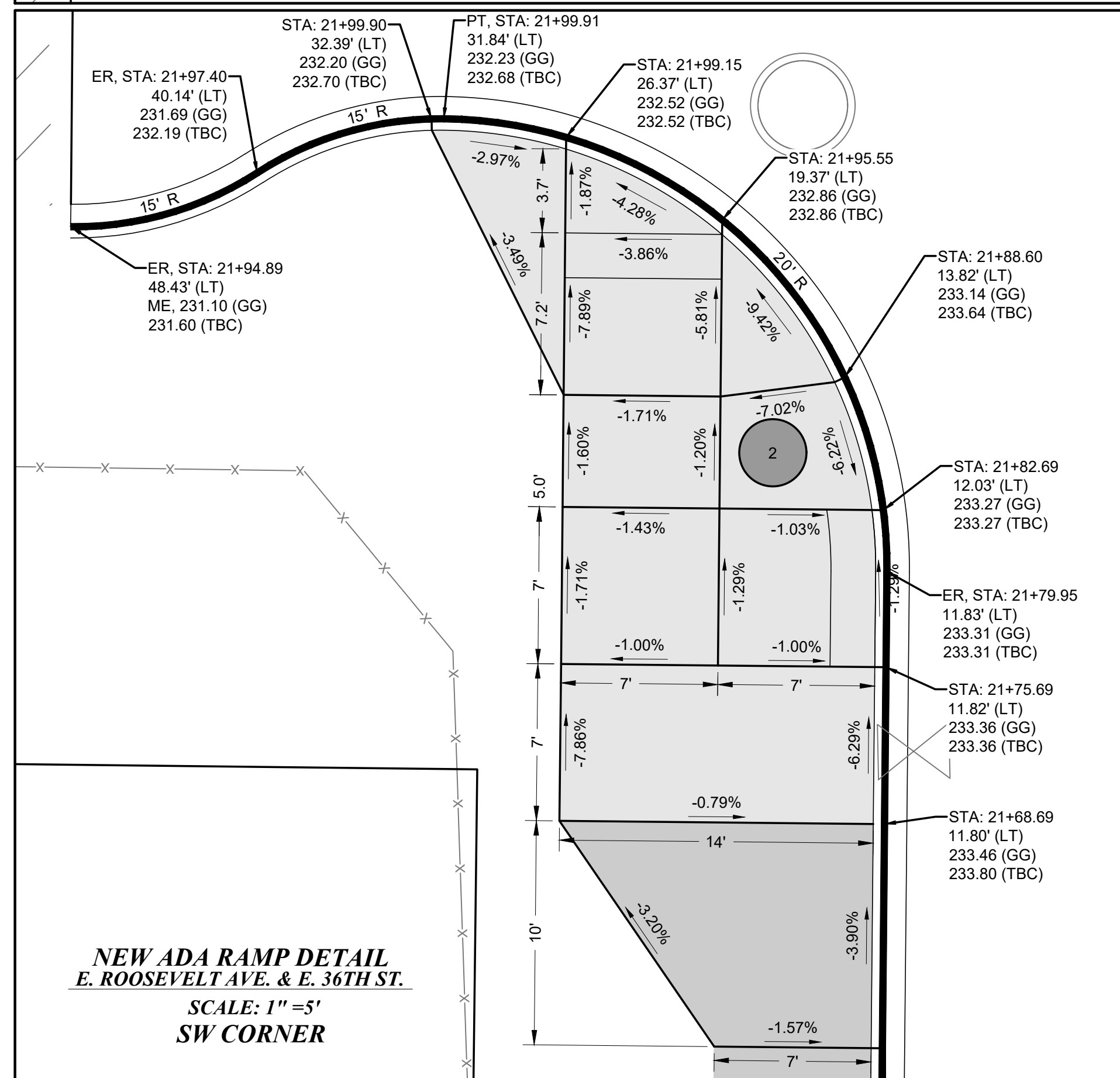
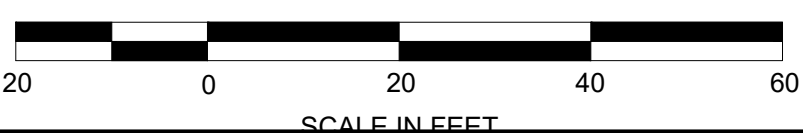
GENERAL NOTES:

- 1) CONTRACTOR SURVEY CREWS TO STAKE PROPOSED CURB RAMPS.
- 2) CONTRACTOR SHALL NOT DEVIATE FROM DESIGN.
- 3) BY CONVENTION SLOPE ARROWS POINT DOWNHILL.

MATCH EXISTING: ME
GUTTER GRADE: GG
BACK OF CURB: BOC
TOP BACK OF CURB: TBC
END OF RADIUS: ER
MIDDLE OF RADIUS: MR

DATUM
 HORIZ. DATUM: N.A.D. 83/91
 VERT. DATUM: N.G.V.D. 29
 BENCH MARK: SBM
 INTERSECTION OF E. SHERMAN ST.
 AND E. ROOSEVELT AVE.
 ELEVATION = 212.78

CITY OF TACOMA




NEW ADA RAMP DETAIL
E. ROOSEVELT AVE. & E. 36TH ST.
SCALE: 1" = 5'
SE CORNER

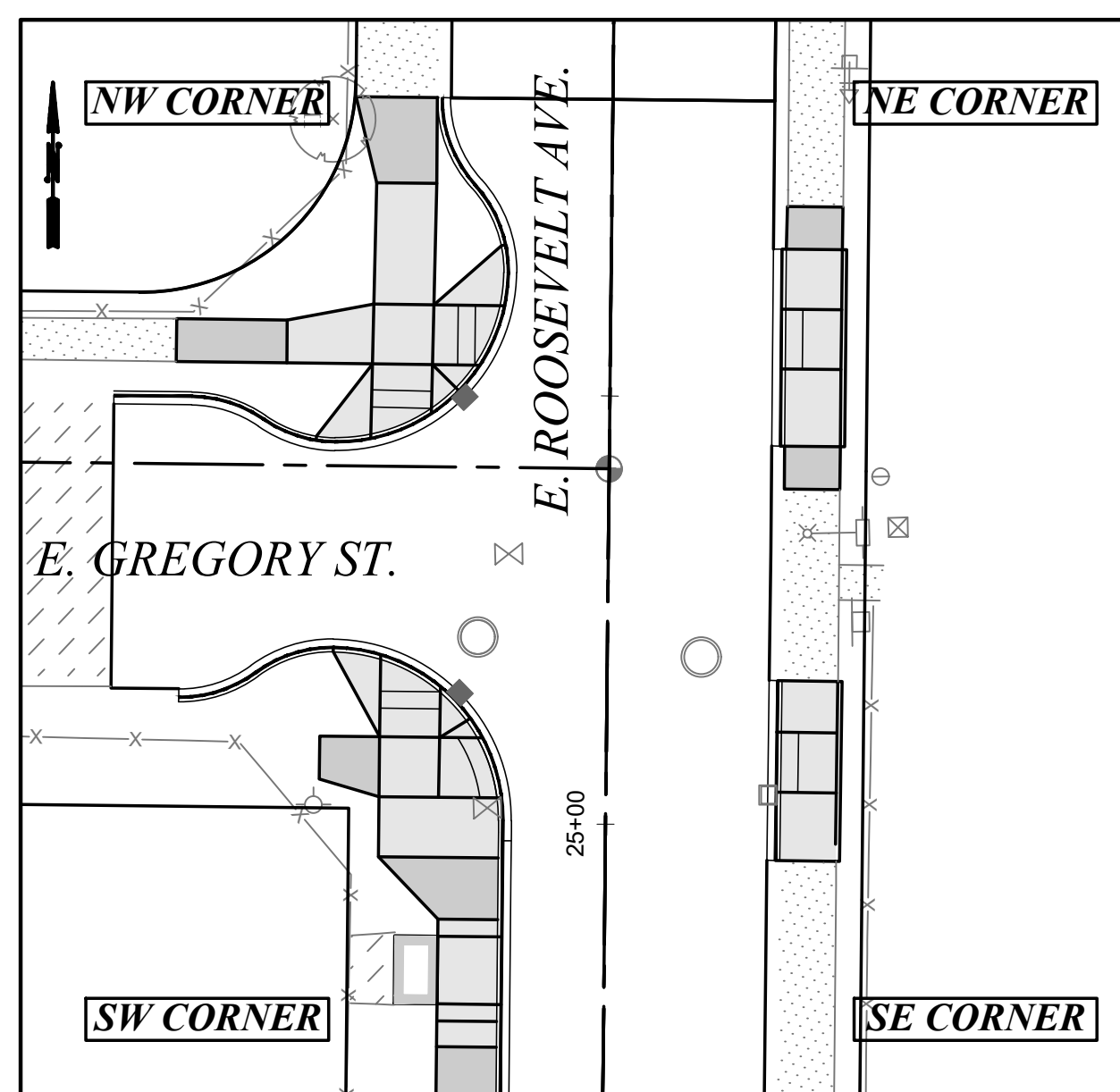
CALL BEFORE YOU DIG
 EXISTING UTILITIES ARE SHOWN IN APPROXIMATE LOCATIONS ONLY PER BEST AVAILABLE INFO, AND MAY BE INCOMPLETE. CONTRACTOR SHALL BE RESPONSIBLE FOR LOCATING, POT-HOLING AND AVOIDING ALL EXISTING UTILITIES.
 CALL TWO BUSINESS DAYS BEFORE YOU DIG
 (1-800-424-5555) OR VISIT ONLINE: www.callbeforeyoudig.org



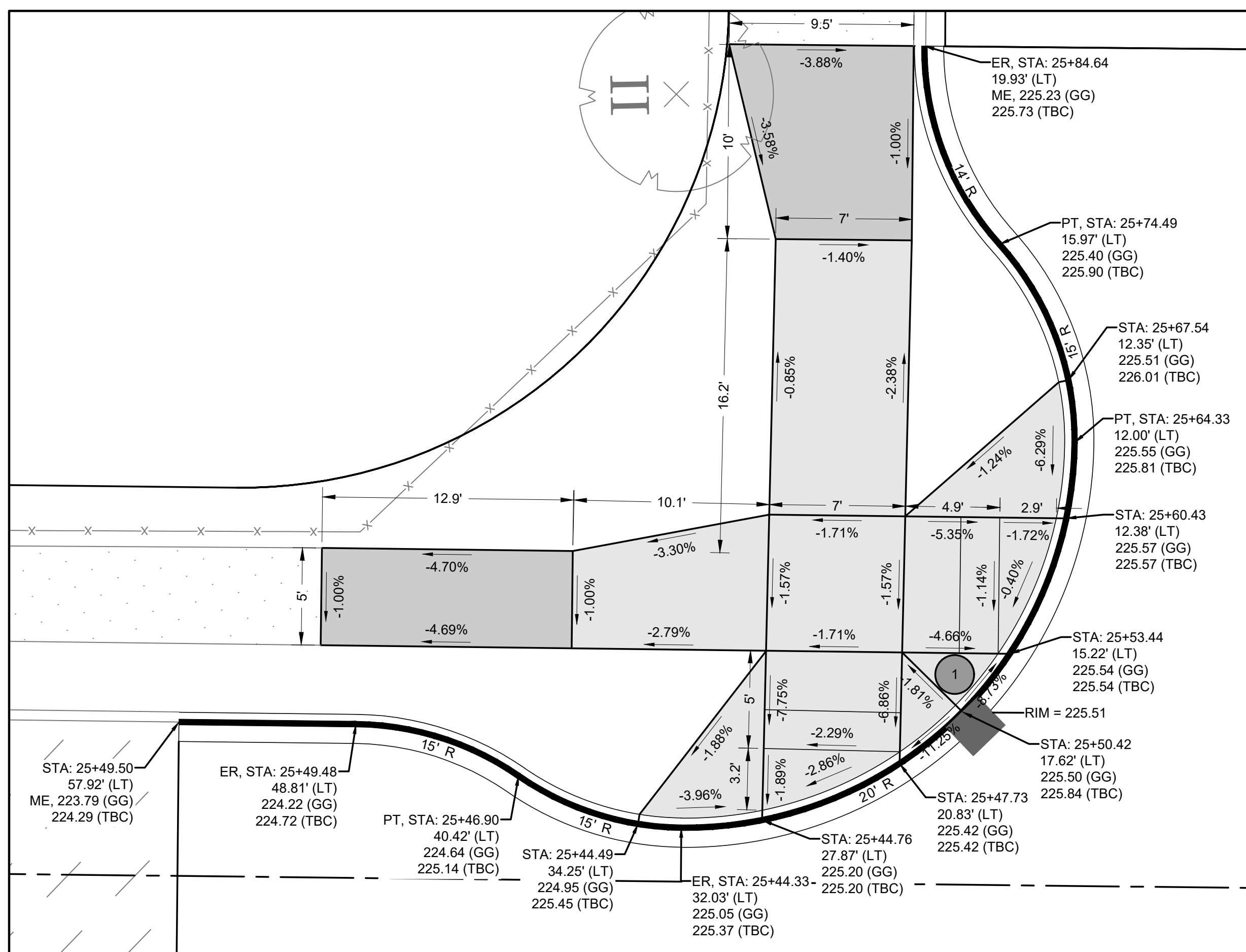
ADDENDUM 2 - REVISED INTERSECTION DESIGNS		4/25/25	JDH	FINAL CONSTRUCTION CHECKED	DATE: APR 2025	SCALE: AS SHOWN
BY:		DESIGNED: AM		CHECKED: BCW		PROJECT NAME: PROP3-PKG27
DATE:		DRAWN: RWG		DRAWING NAME: PKG27-IRP		
FIELD BOOKS:		DATE:		APPD:		



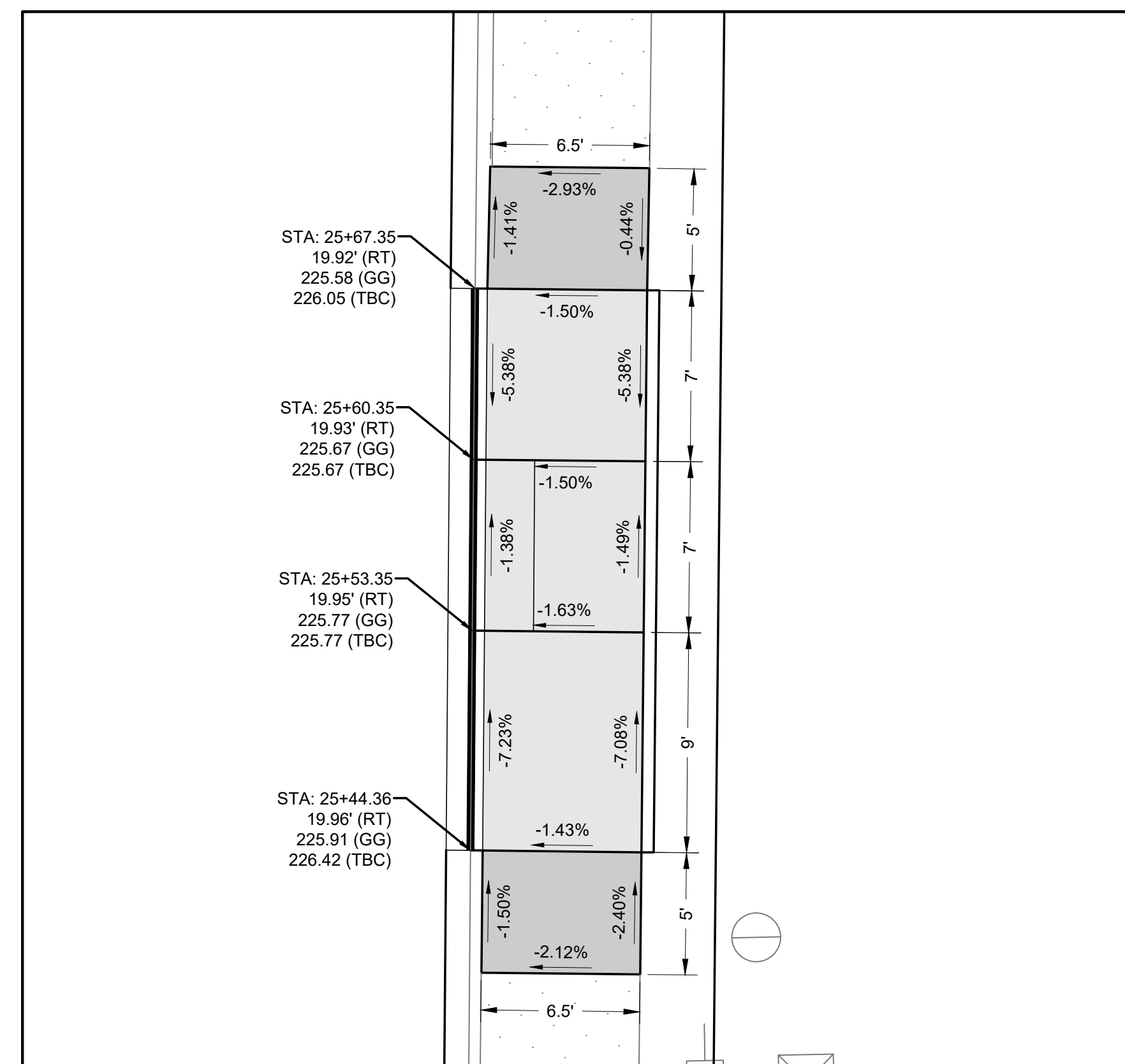
CITY OF TACOMA DEPARTMENT OF PUBLIC WORKS		RAMP DETAILS STREET INITIATIVE PKG 27 INT. OF E. ROOSEVELT AVE. & E. 36TH ST.		PWK-00434-27
DocuSigned by: Jack Meluser ENGINEERING DIVISION MANAGER				SHEET NO. 36
				SHEET RP-4 OF RP-7



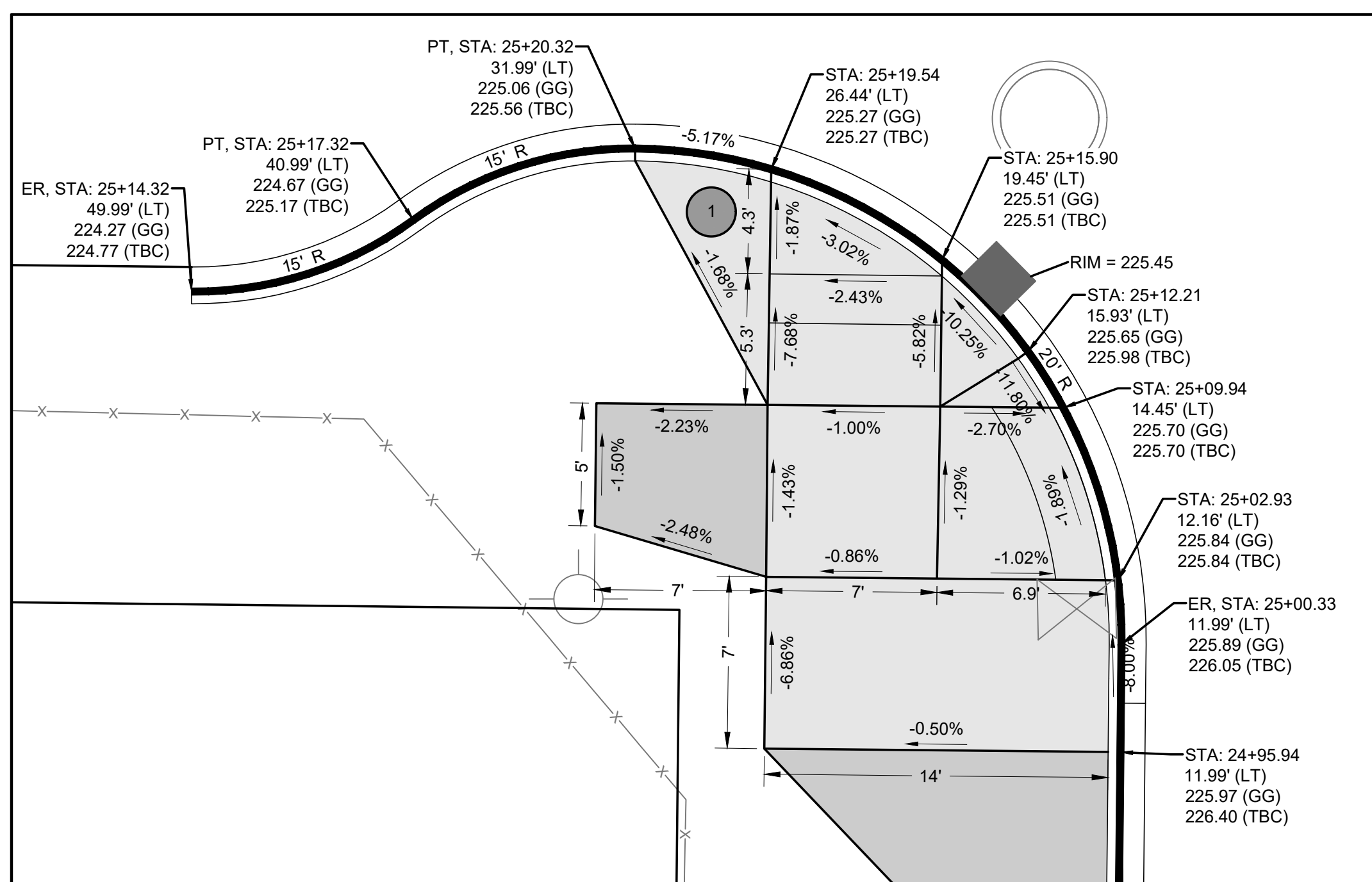
SCALE: 1" = 20'



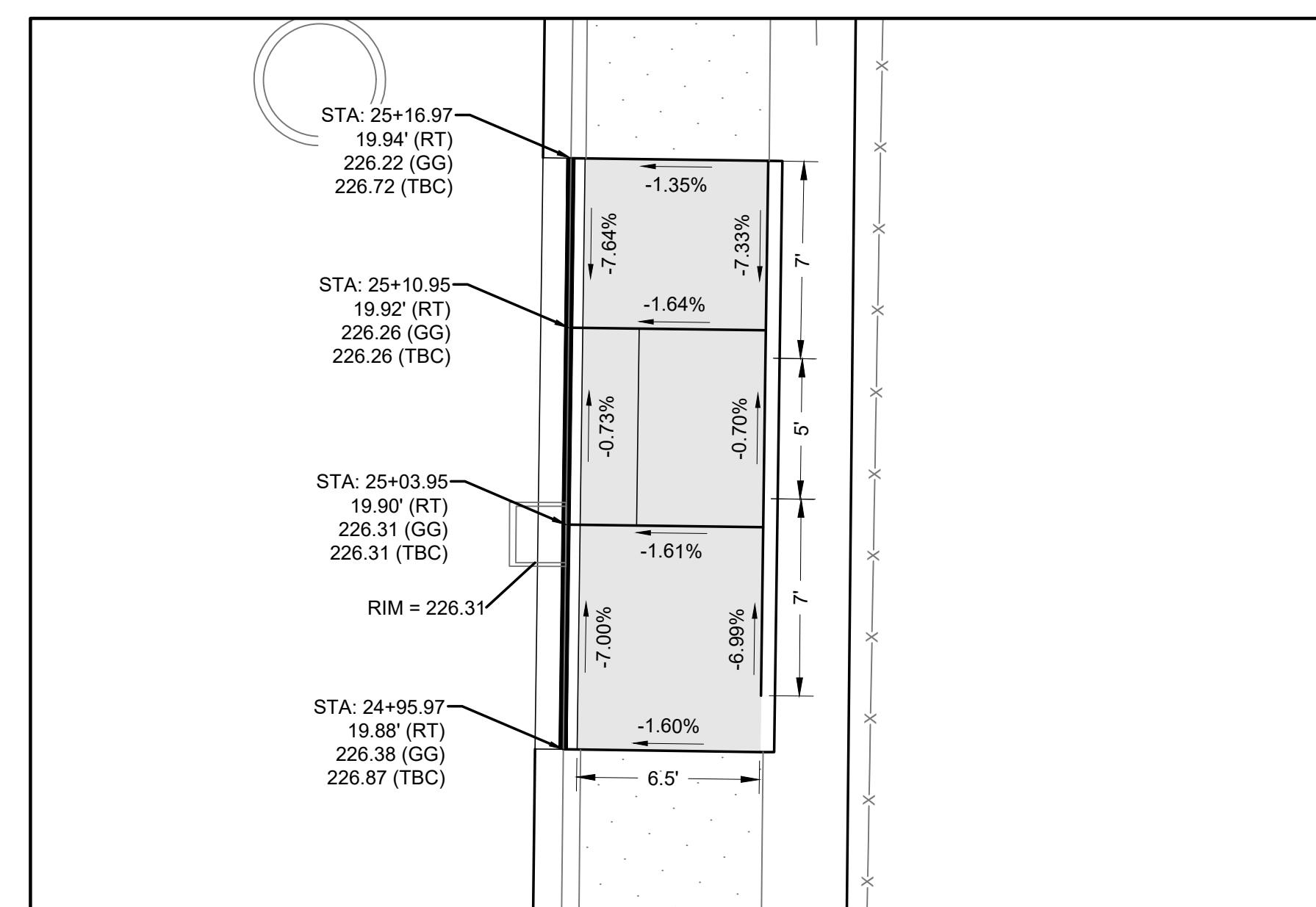
NEW ADA RAMP DETAIL
E. ROOSEVELT AVE. & E. GREGORY ST.
SCALE: 1" = 5'
NW CORNER



NEW ADA RAMP DETAIL
E. ROOSEVELT AVE. & E. GREGORY ST.
SCALE: 1" = 5'
NE CORNER



NEW ADA RAMP DETAIL
E. ROOSEVELT AVE. & E. GREGORY ST.
SCALE: 1" = 5'
SW CORNER



NEW ADA RAMP DETAIL
E. ROOSEVELT AVE. & E. GREGORY ST.
SCALE: 1" = 5'
SE CORNER

ART STAMP CONSTRUCTION NOTES

1	2 FOOT DIAMETER MEDALLION STAMP
2	3 FOOT DIAMETER MEDALLION STAMP
3	28 INCH TO 76 INCH PHRASE STAMP (PHRASES SHALL BE COORDINATED WITH THE CITY OF TACOMA PUBLIC ART SPECIALIST)

ALL ART STAMPS SHALL BE INSTALLED PER SPECIFICATION SECTION 8-14 AND SHALL BE COORDINATED WITH THE CITY OF TACOMA PUBLIC ART SPECIALIST A MINIMUM OF 72 HOURS BEFORE CONSTRUCTION.

GENERAL NOTES:

1) CONTRACTOR SURVEY CREWS TO STAKE PROPOSED CURB RAMPS.

2) CONTRACTOR SHALL NOT DEVIATE FROM DESIGN.

3) BY CONVENTION SLOPE ARROWS POINT DOWNHILL.

MATCH EXISTING: ME
GUTTER GRADE: GG
BACK OF CURB: BOC
TOP BACK OF CURB: TBC
END OF RADIUS: ER
MIDDLE OF RADIUS: MR

DATUM
HORIZ. DATUM: N.A.D. 83/91
VERT. DATUM: N.G.V.D. 29
BENCH MARK: SBM
INTERSECTION OF E. SHERMAN ST.
AND E. ROOSEVELT AVE.
ELEVATION = 212.78


CITY OF TACOMA



CALL BEFORE YOU DIG

EXISTING UTILITIES ARE SHOWN IN APPROXIMATE LOCATIONS ONLY PER BEST AVAILABLE INFO, AND MAY BE INCOMPLETE. CONTRACTOR SHALL BE RESPONSIBLE FOR LOCATING, POTHOLES AND AVOIDING ALL EXISTING UTILITIES.

CALL TWO BUSINESS DAYS BEFORE YOU DIG
(1-800-424-5555) OR VISIT ONLINE: www.callbeforeyoudig.org



ADDENDUM 2 - REVISED INTERSECTION DESIGNS

4/25/25 JDH

FINAL CONSTRUCTION CHECKED

DATE APR 2025

SCALE AS SHOWN

DESIGNED AM

CHECKED BCW


DRAWN RWG

PROJECT NAME PROP3-PKG27

DATE

DRAWING NAME PKG27-IRP

FIELD BOOKS



DocuSigned by:

Jack Meluser

PROFESSIONAL ENGINEER

CITY OF TACOMA
DEPARTMENT OF PUBLIC WORKS

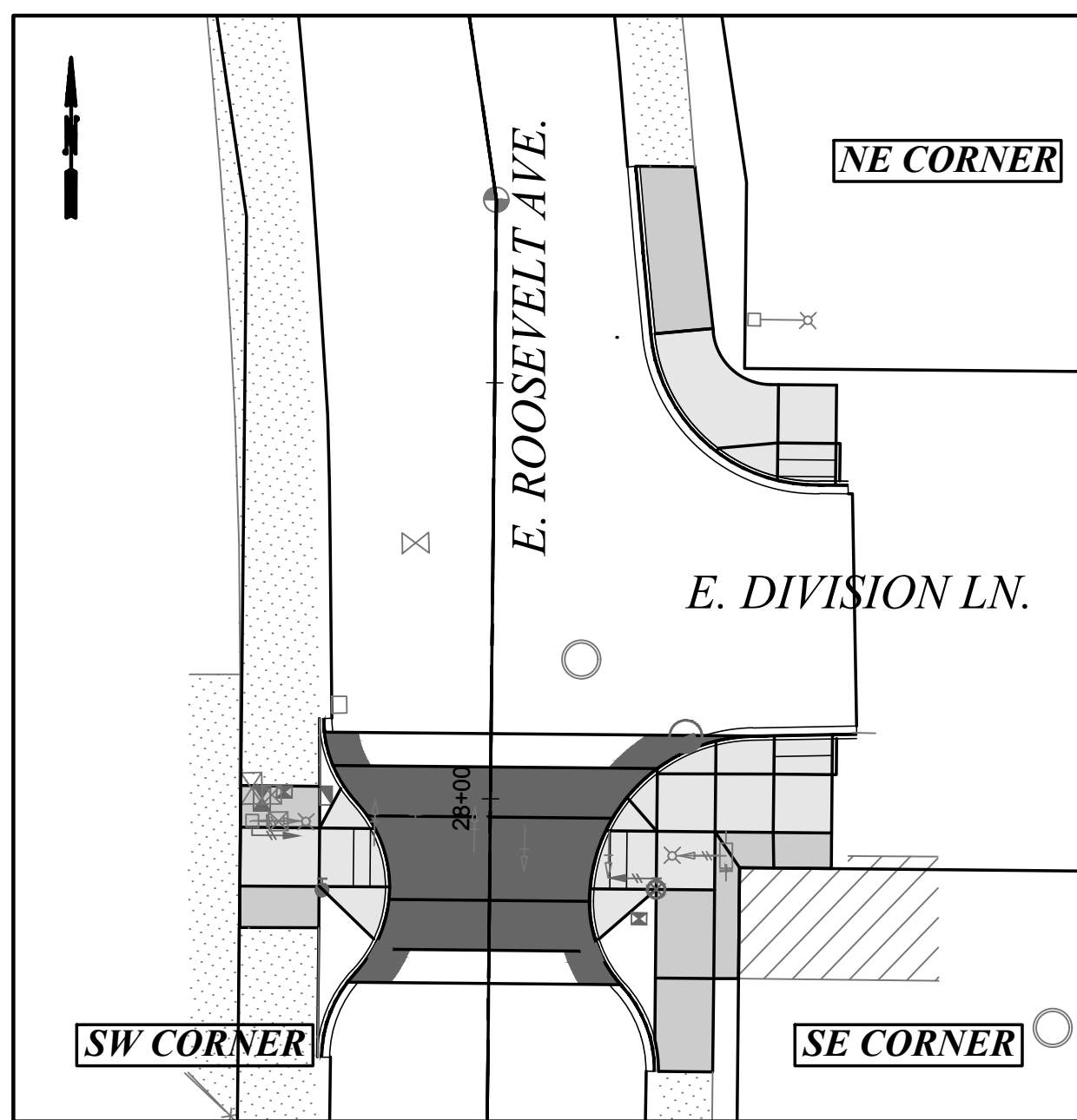
RAMP DETAILS
STREET INITIATIVE PKG 27
INT. OF E. ROOSEVELT AVE. & E. GREGORY ST.

PWK-00434-27

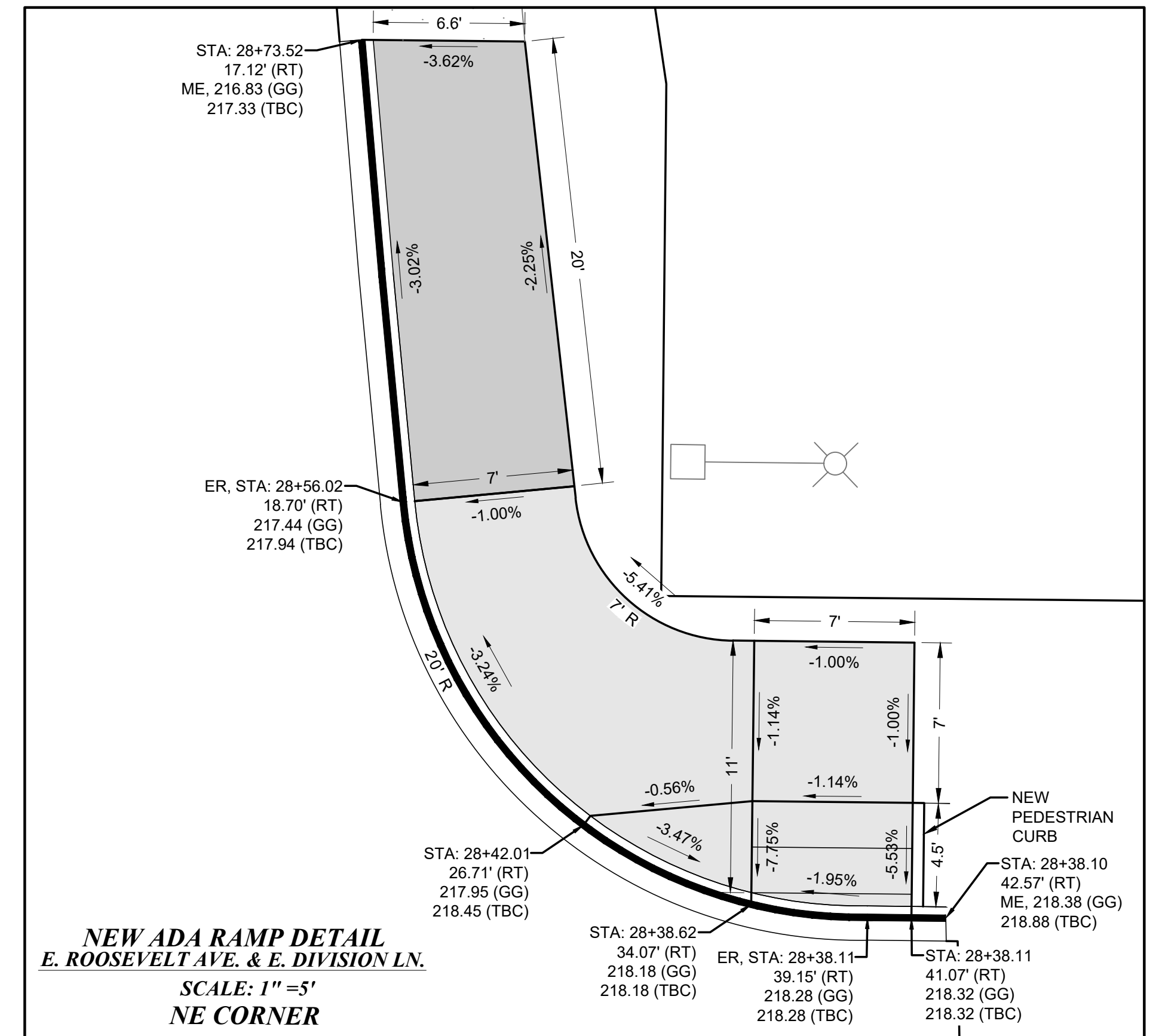
SHEET NO. 37

SHEET RP-5 OF RP-7

Addendum 2



SCALE: 1" = 20'



NEW ADA RAMP DETAIL
E. ROOSEVELT AVE. & E. DIVISION LN.
SCALE: 1" = 5'
NE CORNER

ART STAMP CONSTRUCTION NOTES

1	2 FOOT DIAMETER MEDALLION STAMP
2	3 FOOT DIAMETER MEDALLION STAMP
3	28 INCH TO 76 INCH PHRASE STAMP (PHRASES SHALL BE COORDINATED WITH THE CITY OF TACOMA PUBLIC ART SPECIALIST)

ALL ART STAMPS SHALL BE INSTALLED PER SPECIFICATION SECTION 8-14 AND SHALL BE COORDINATED WITH THE CITY OF TACOMA PUBLIC ART SPECIALIST A MINIMUM OF 72 HOURS BEFORE CONSTRUCTION.

GENERAL NOTES:

1) CONTRACTOR SURVEY CREWS TO STAKE PROPOSED CURB RAMPS.

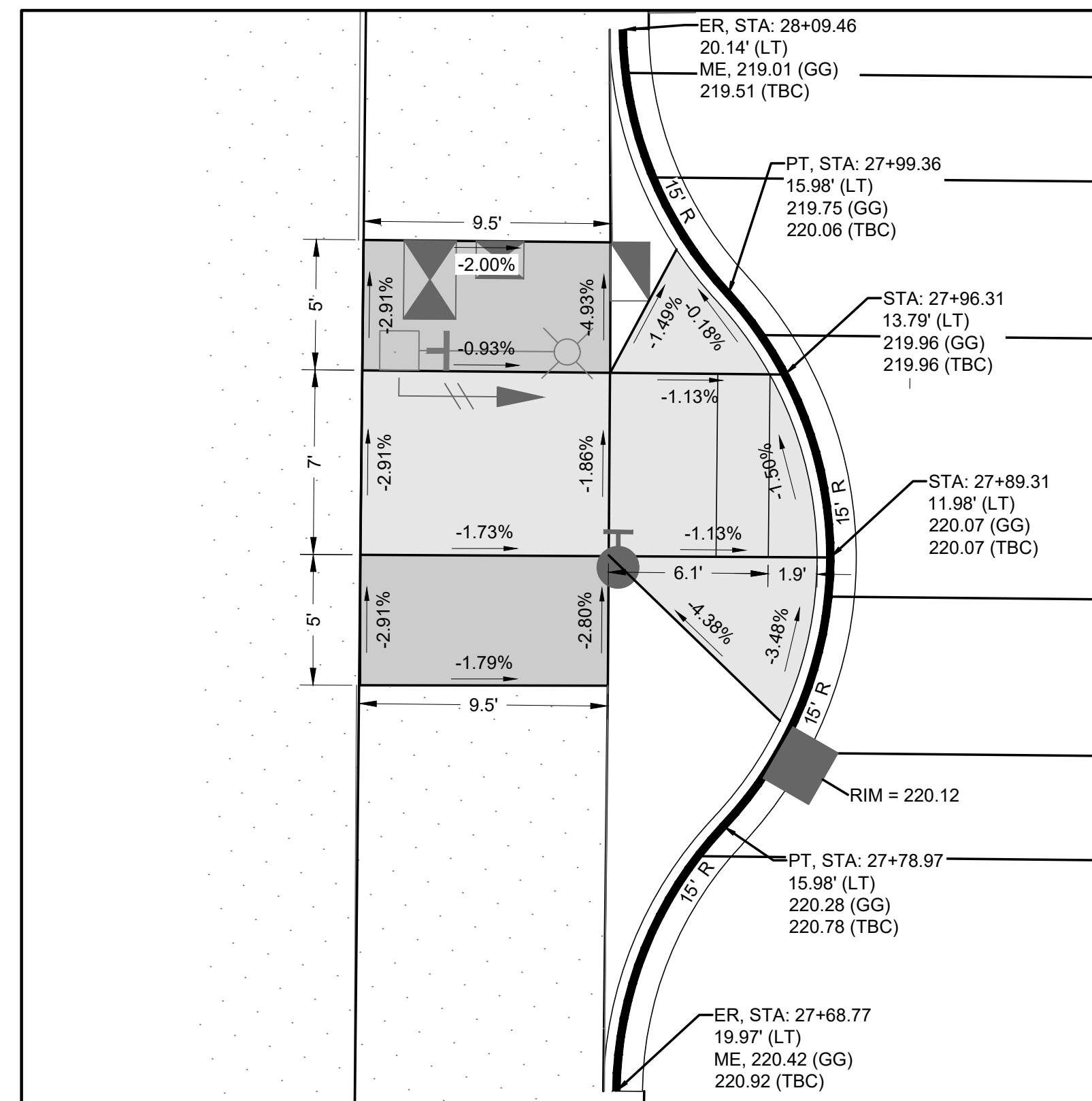
2) CONTRACTOR SHALL NOT DEVIATE FROM DESIGN.

3) BY CONVENTION SLOPE ARROWS POINT DOWNHILL.

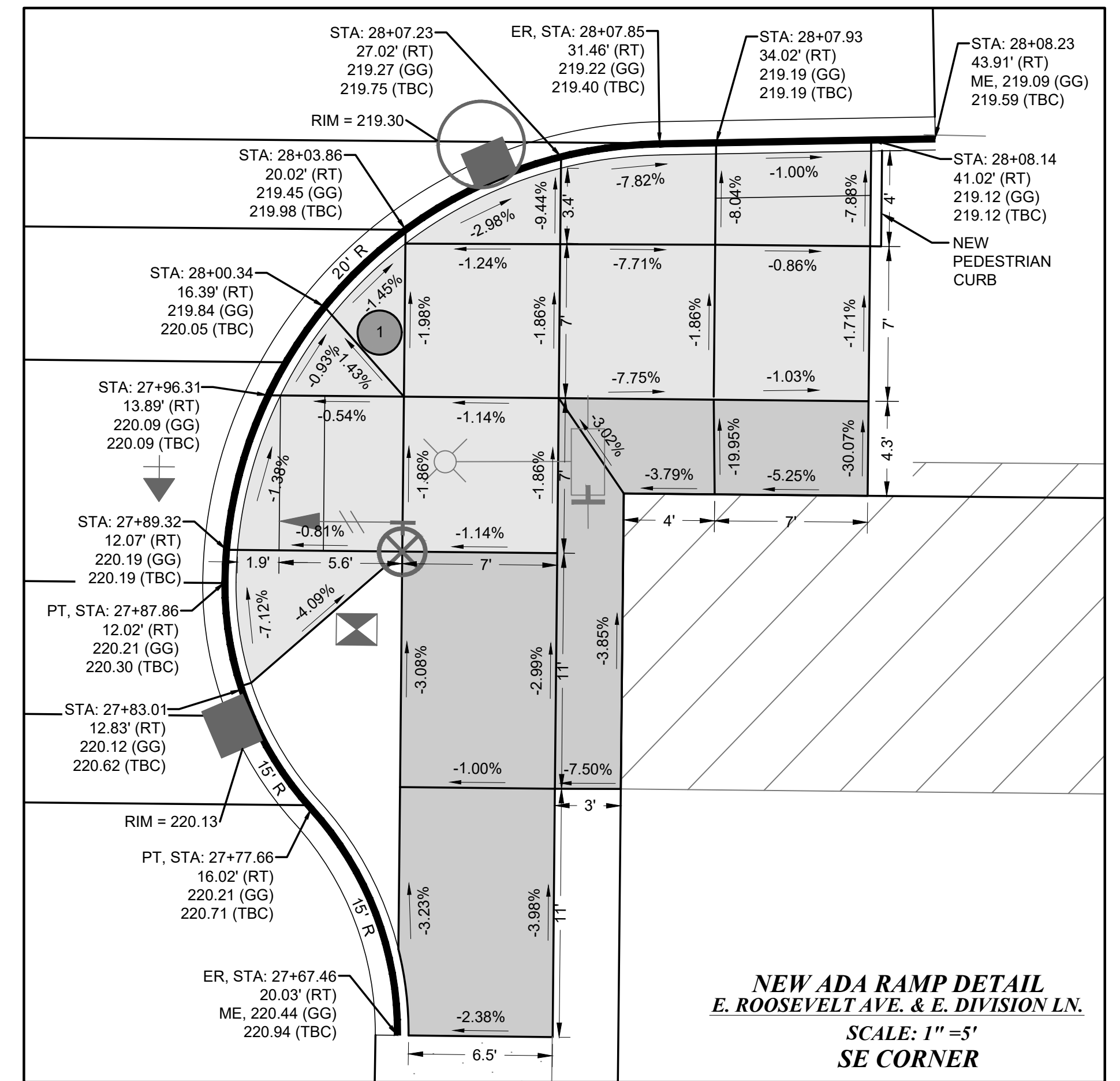
MATCH EXISTING: ME
GUTTER GRADE: GG
BACK OF CURB: BOC
TOP BACK OF CURB: TBC
END OF RADIUS: ER
MIDDLE OF RADIUS: MR

DATUM
HORIZ. DATUM: N.A.D. 83/91
VERT. DATUM: N.G.V.D. 29
BENCH MARK: SBM
INTERSECTION OF E. SHERMAN ST.
AND E. ROOSEVELT AVE.
ELEVATION = 212.78

CITY OF TACOMA

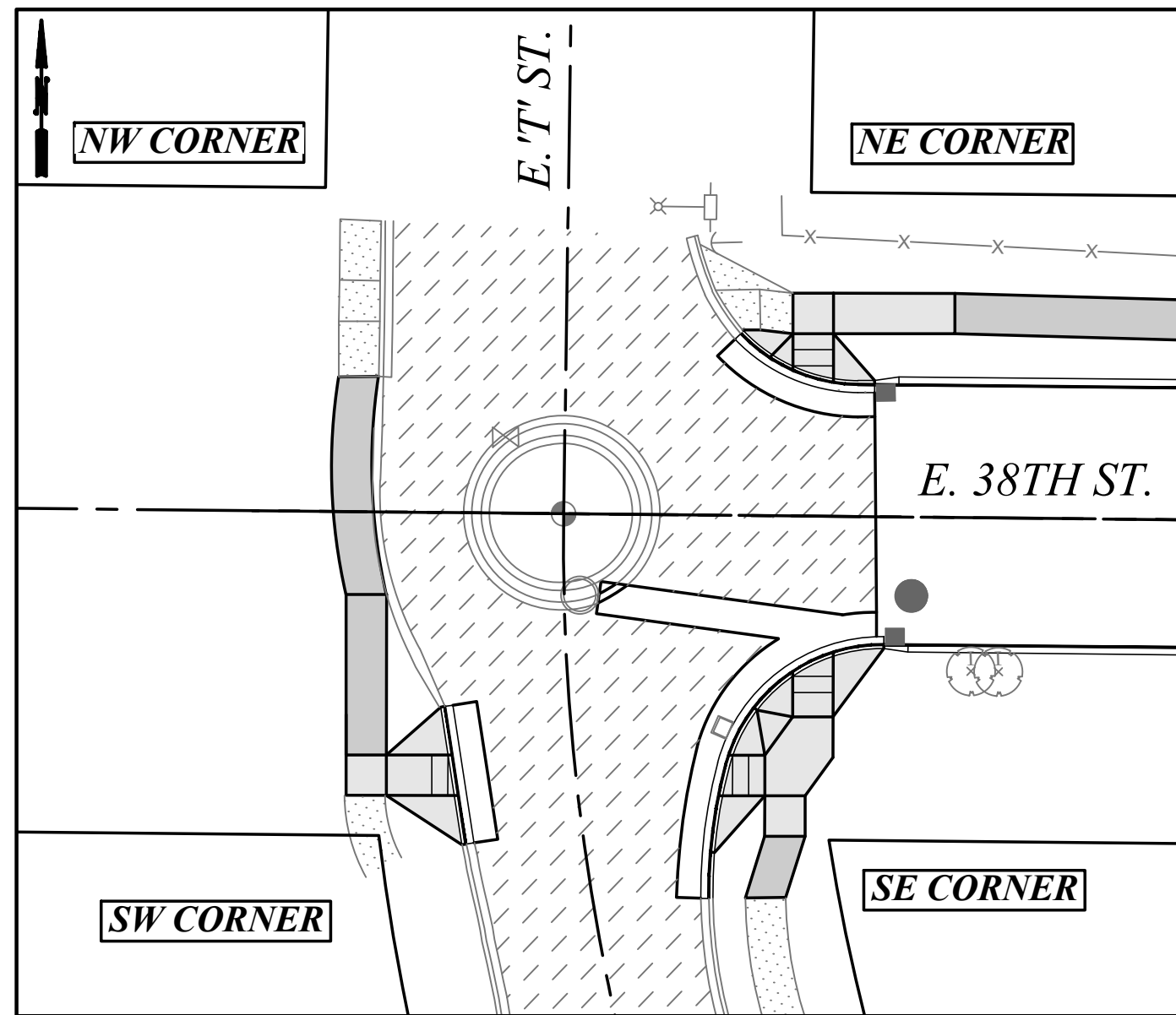


NEW ADA RAMP DETAIL
E. ROOSEVELT AVE. & E. DIVISION LN.
SCALE: 1" = 5'
SW CORNER



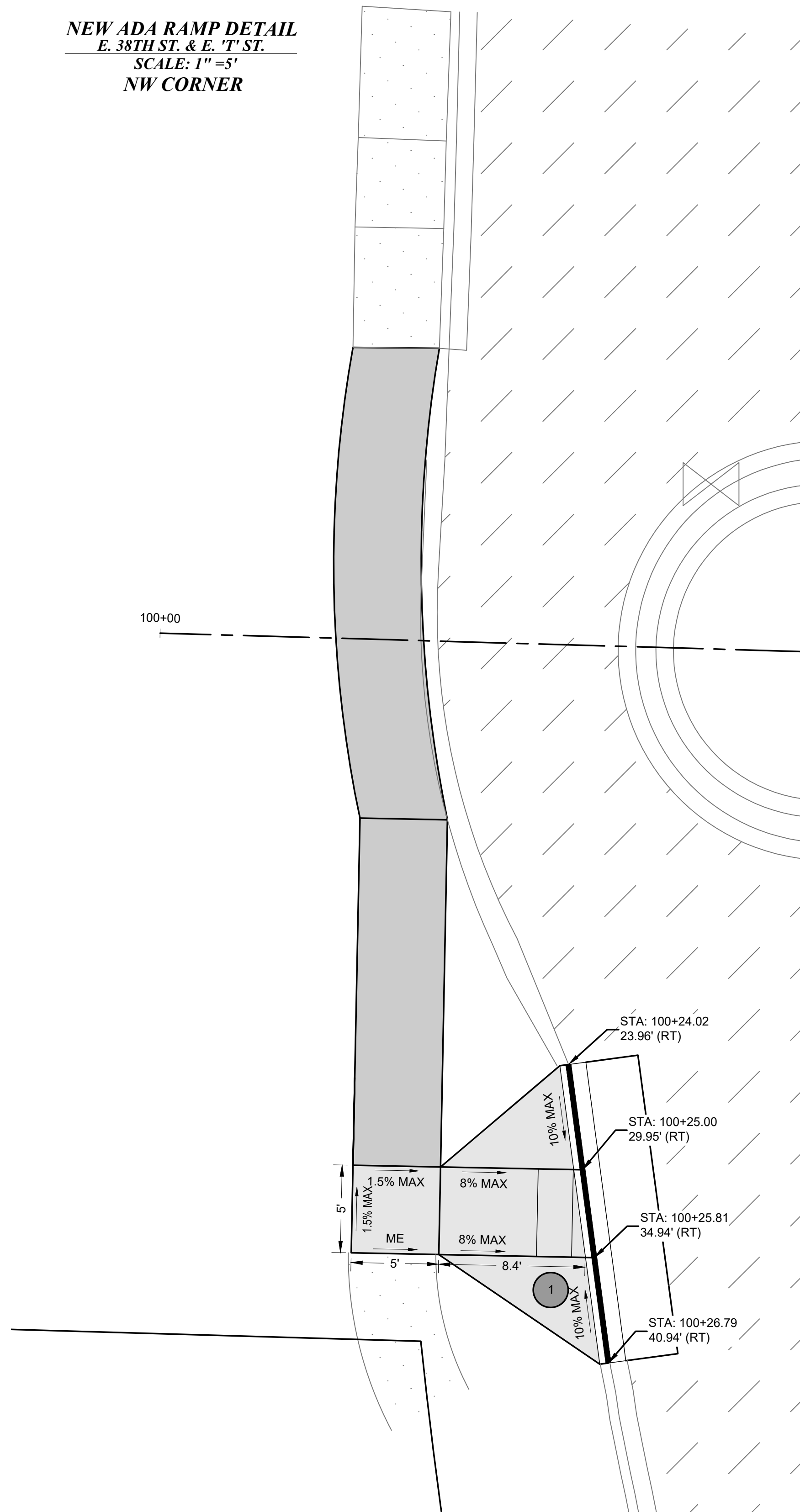
NEW ADA RAMP DETAIL
E. ROOSEVELT AVE. & E. DIVISION LN.
SCALE: 1" = 5'
SE CORNER

<p>CALL BEFORE YOU DIG EXISTING UTILITIES ARE SHOWN IN APPROXIMATE LOCATIONS ONLY PER BEST AVAILABLE INFO, AND MAY BE INCOMPLETE. CONTRACTOR SHALL BE RESPONSIBLE FOR LOCATING, POTHOLES AND AVOIDING ALL EXISTING UTILITIES.</p> <p>CALL TWO BUSINESS DAYS BEFORE YOU DIG (1-800-424-5555) OR VISIT ONLINE: www.callbeforeyoudig.org</p>		<p>ADDENDUM 2 - REVISED INTERSECTION DESIGNS</p>	<p>4/25/25 JDH</p>	<p>FINAL CONSTRUCTION CHECKED</p>	<p>DATE: APR 2025</p>	<p>SCALE: AS SHOWN</p>		<p>CITY OF TACOMA DEPARTMENT OF PUBLIC WORKS</p>		<p>PWK-00434-27</p>
								<p>BY: AM</p>	<p>DESIGNED: BCW</p>	
		<p>REVISION</p>	<p>DATE</p>	<p>APPD</p>	<p>FIELD BOOKS</p>	<p>DRAWN: RWG</p>	<p>PROJECT NAME: PROP3-PKG27</p>	<p>DocuSigned by: Jack Meluser ENGINEERING DIVISION MANAGER</p>	<p>SHEET RP-6 OF RP-7</p>	<p>04/25/2025</p>

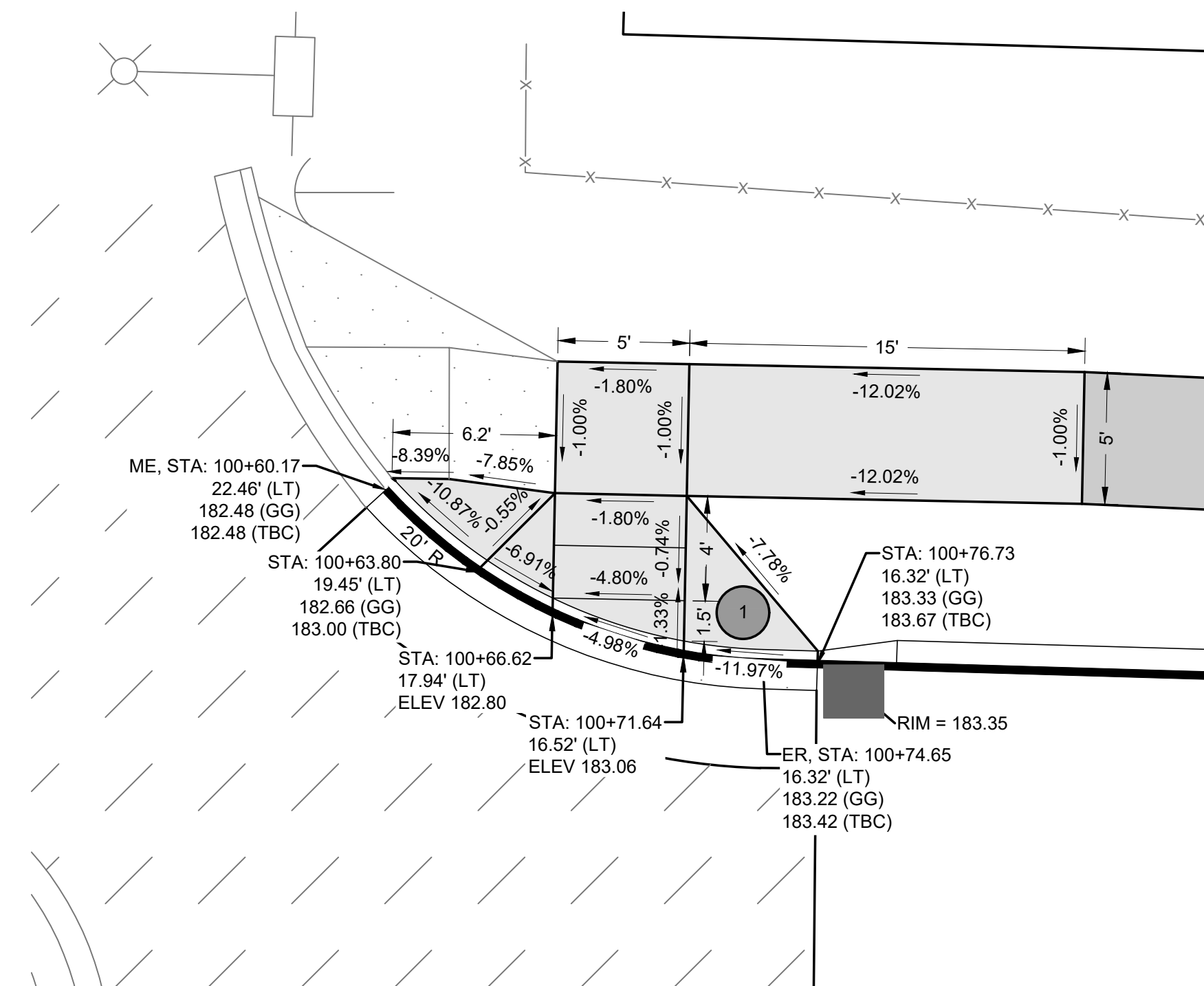


SCALE: 1" = 20'

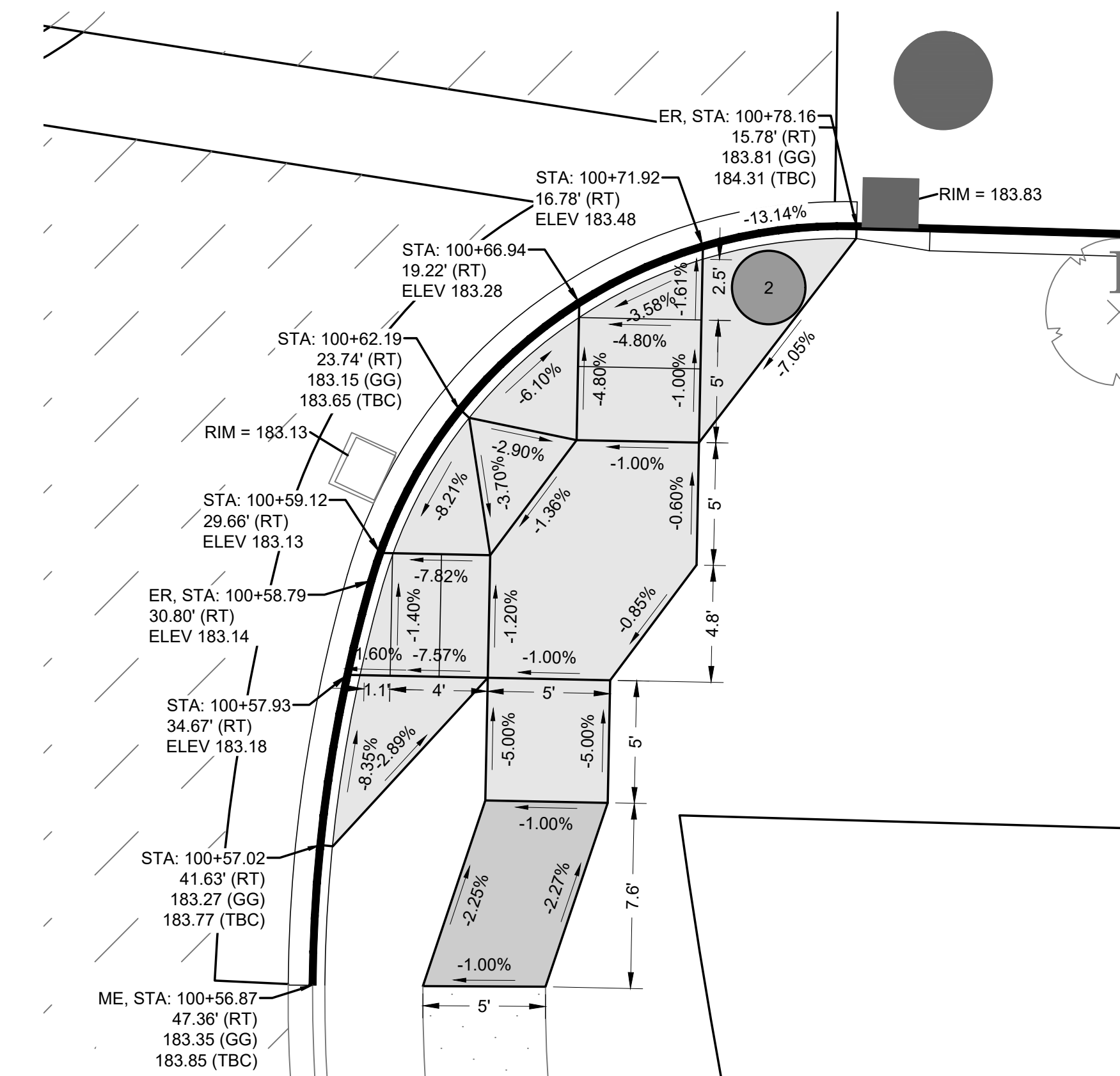
NEW ADA RAMP DETAIL
E. 38TH ST. & E. T' ST.
SCALE: 1" = 5'
NW CORNER



NEW ADA RAMP DETAIL
E. 38TH ST. & E. T' ST.
SCALE: 1" = 5'
SW CORNER



NEW ADA RAMP DETAIL
E. 38TH ST. & E. T' ST.
SCALE: 1" = 5'
NE CORNER



NEW ADA RAMP DETAIL
E. 38TH ST. & E. T' ST.
SCALE: 1" = 5'
SE CORNER

ART STAMP CONSTRUCTION NOTES

1	2 FOOT DIAMETER MEDALLION STAMP
2	3 FOOT DIAMETER MEDALLION STAMP
3	28 INCH TO 76 INCH PHRASE STAMP (PHRASES SHALL BE COORDINATED WITH THE CITY OF TACOMA PUBLIC ART SPECIALIST)

ALL ART STAMPS SHALL BE INSTALLED PER SPECIFICATION SECTION 8-14 AND SHALL BE COORDINATED WITH THE CITY OF TACOMA PUBLIC ART SPECIALIST A MINIMUM OF 72 HOURS BEFORE CONSTRUCTION.

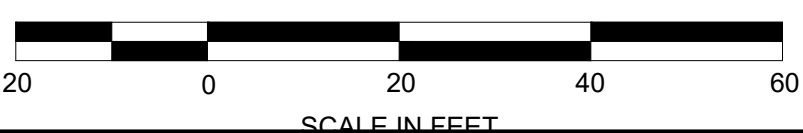
GENERAL NOTES:

- 1) CONTRACTOR SURVEY CREWS TO STAKE PROPOSED CURB RAMPS.
- 2) CONTRACTOR SHALL NOT DEVIATE FROM DESIGN.
- 3) BY CONVENTION SLOPE ARROWS POINT DOWNHILL.

MATCH EXISTING: ME
GUTTER GRADE: GG
BACK OF CURB: BOC
TOP BACK OF CURB: TBC
END OF RADIUS: ER
MIDDLE OF RADIUS: MR

DATUM
HORIZ. DATUM: N.A.D. 83/91
VERT. DATUM: N.G.V.D. 29
BENCH MARK: SBM
INTERSECTION OF E. SHERMAN ST.
AND E. ROOSEVELT AVE.
ELEVATION = 212.78

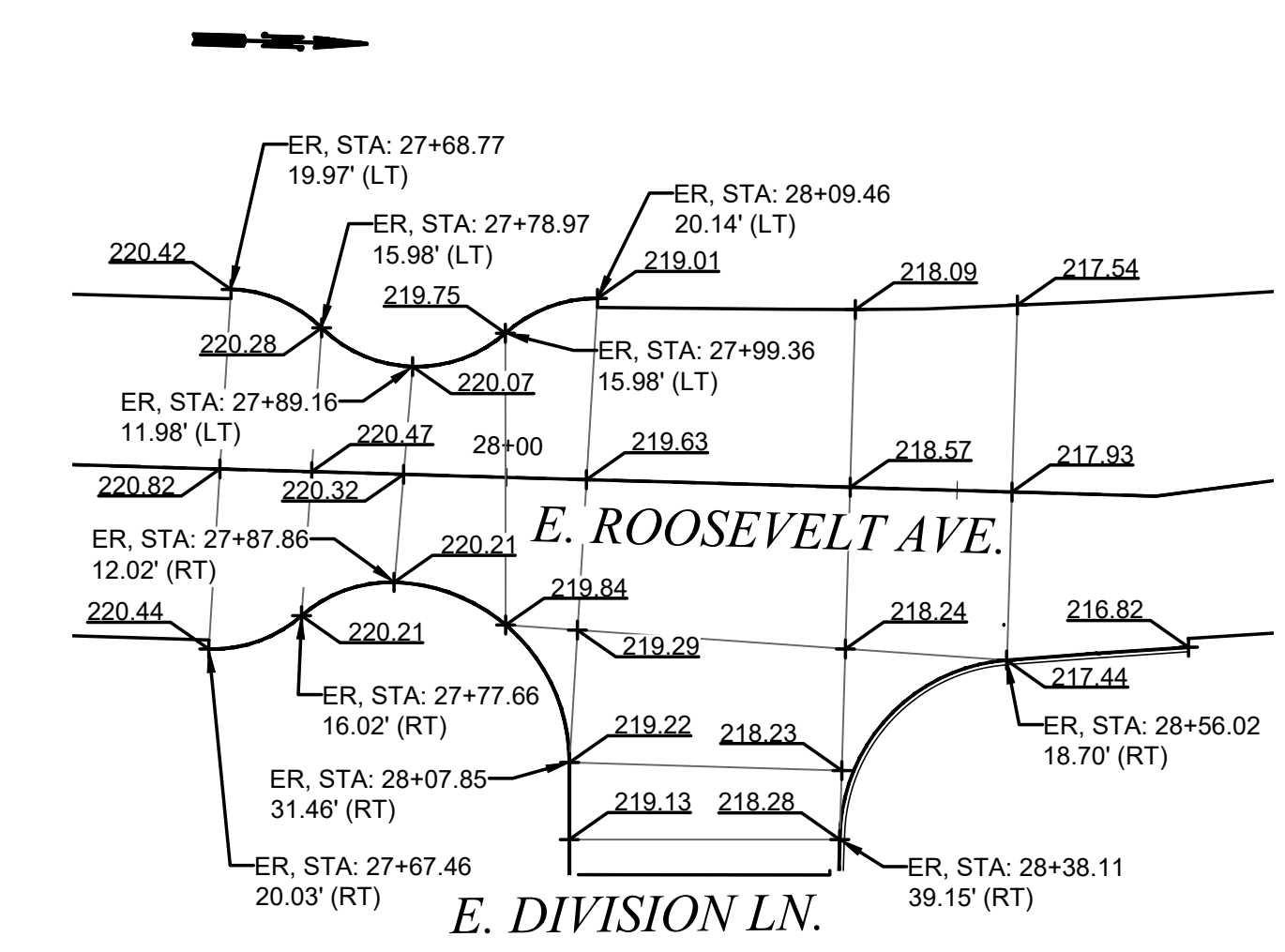
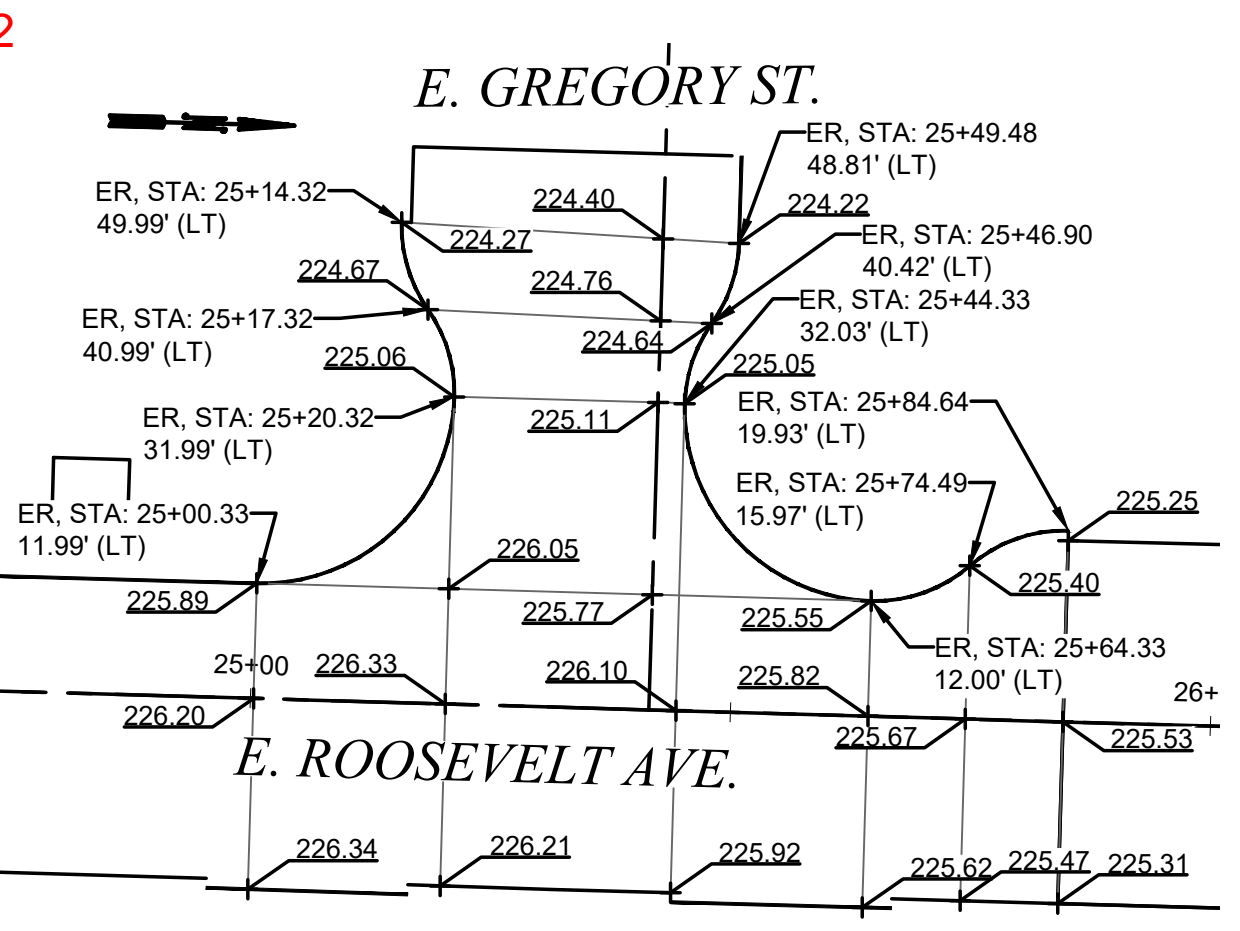
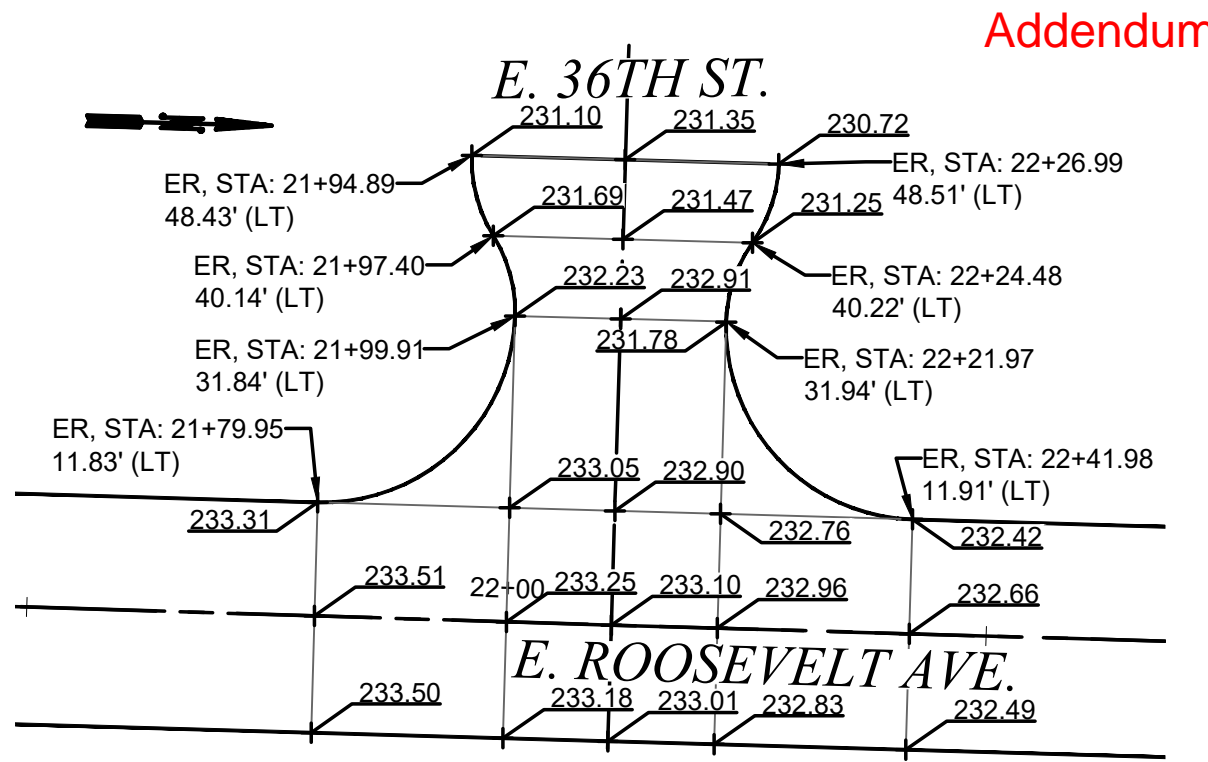
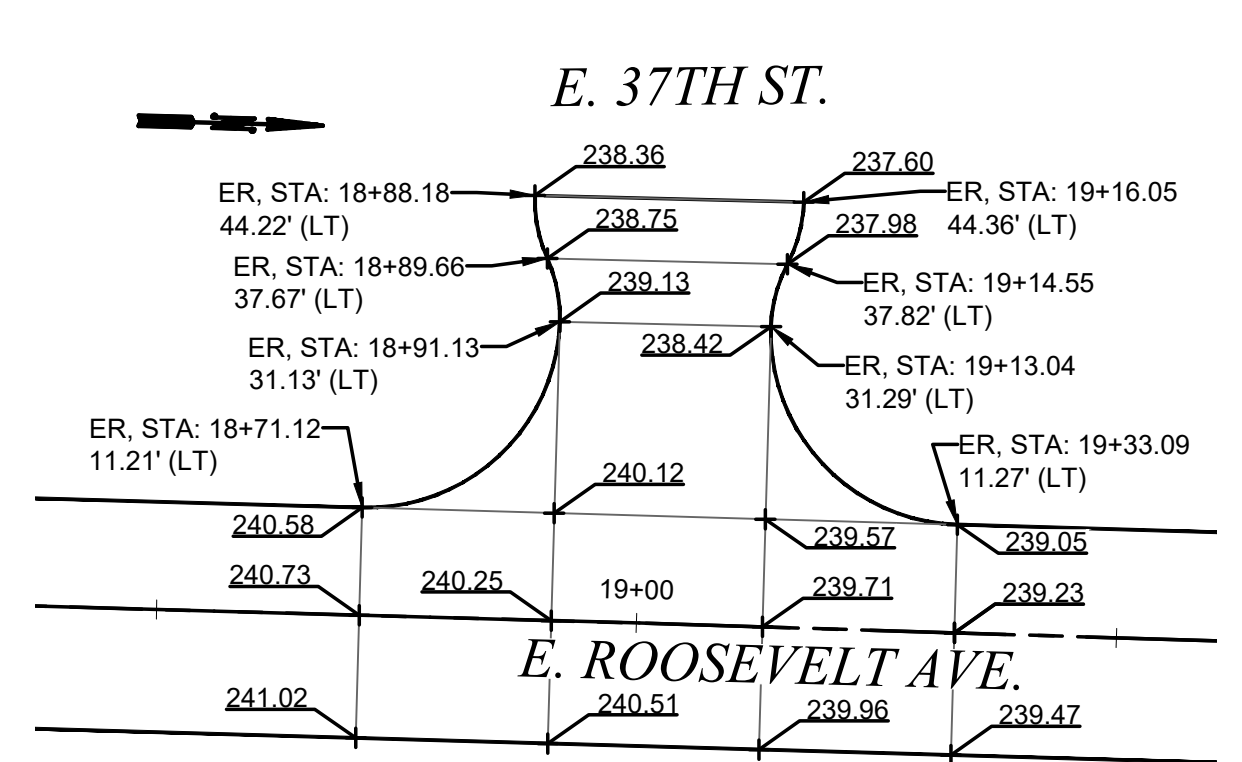
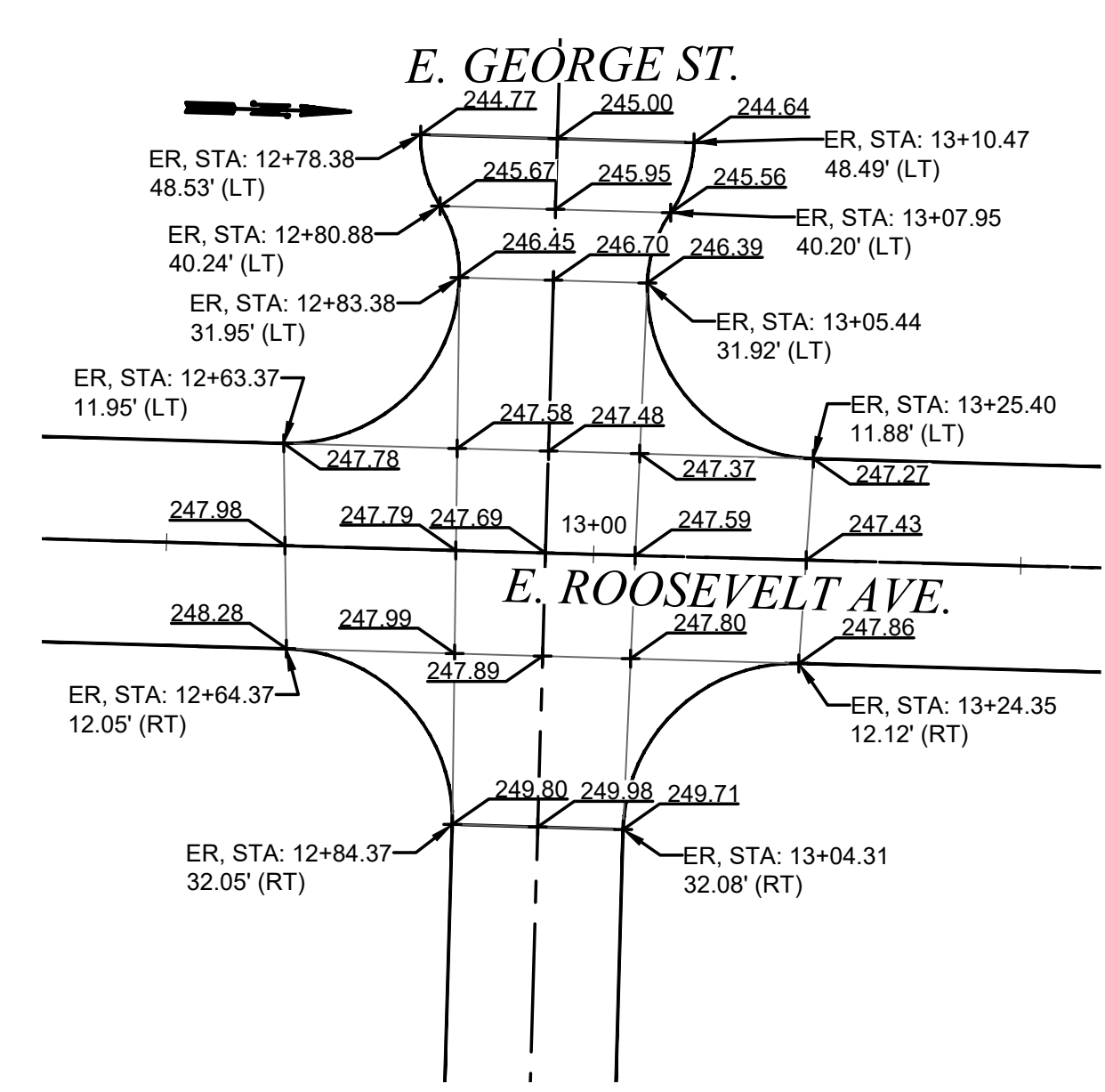
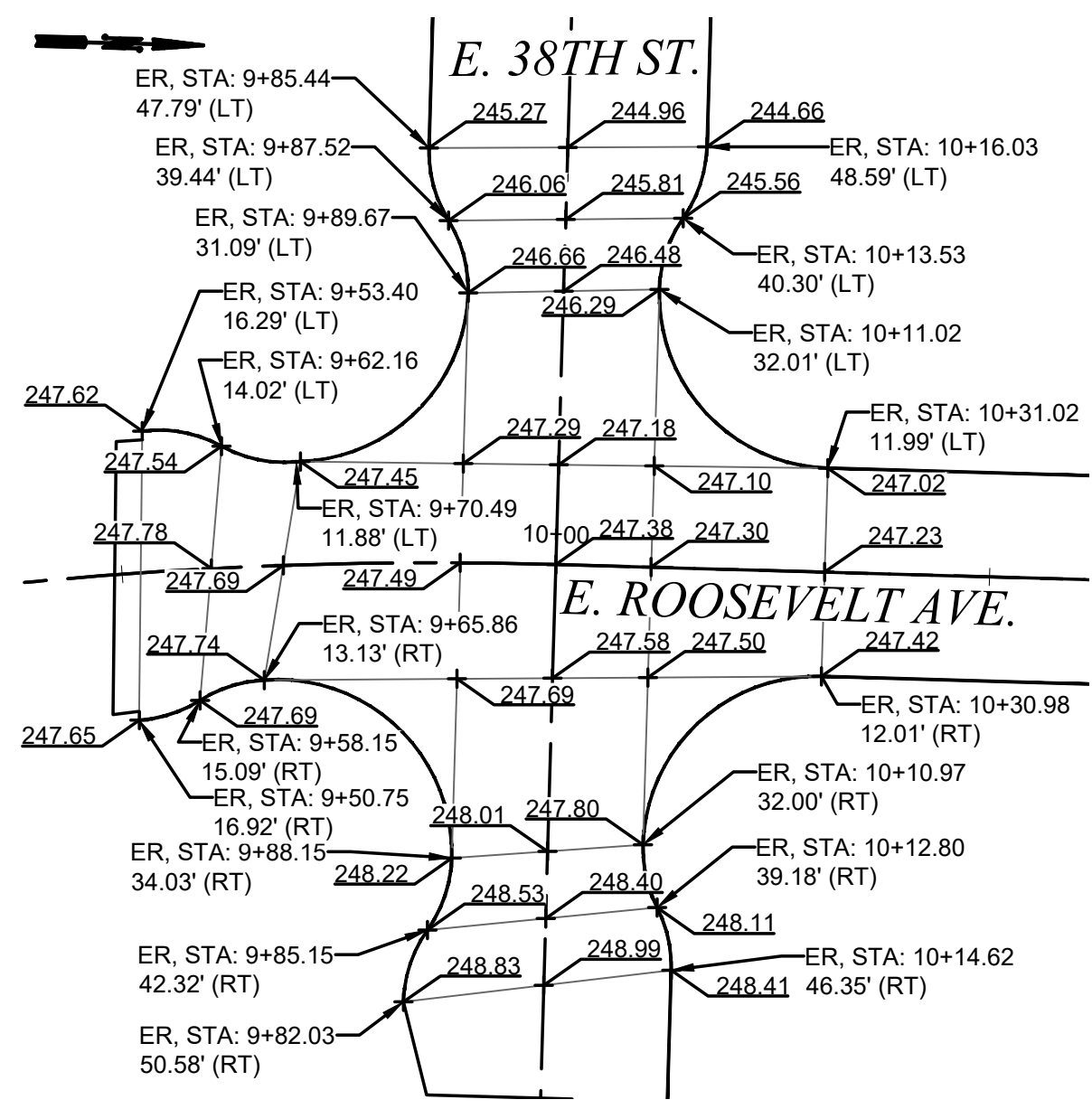
CITY OF TACOMA



CALL BEFORE YOU DIG
EXISTING UTILITIES ARE SHOWN IN APPROXIMATE LOCATIONS ONLY PER BEST AVAILABLE INFO, AND MAY BE INCOMPLETE. CONTRACTOR SHALL BE RESPONSIBLE FOR LOCATING, POTHOLES AND AVOIDING ALL EXISTING UTILITIES.

CALL TWO BUSINESS DAYS BEFORE YOU DIG
(1-800-424-5555) OR VISIT ONLINE: www.callbeforeyoudig.org

	ADDENDUM 2 - REVISED INTERSECTION DESIGNS	4/25/25 JDH	FINAL CONSTRUCTION CHECKED	DATE: APR 2025	SCALE: AS SHOWN		CITY OF TACOMA DEPARTMENT OF PUBLIC WORKS	RAMP DETAILS STREET INITIATIVE PKG 27 S. 38TH ST. & S. T' ST.	PWK-00434-27
				BY: AM	CHECKED: BCW				
NO	REVISION	DATE	APPD	FIELD BOOKS	DRAWING NAME: PKG27-IRP	ENGINEERING DIVISION MANAGER	SHEET RP-7 OF RP-7	04/25/2025	SHEET RP-7 OF RP-7



CALL BEFORE YOU DIG
 EXISTING UTILITIES ARE SHOWN IN APPROXIMATE LOCATIONS ONLY PER BEST AVAILABLE INFO, AND MAY BE INCOMPLETE. CONTRACTOR SHALL BE RESPONSIBLE FOR LOCATING, POTHOLES AND AVOIDING ALL EXISTING UTILITIES.
 CALL TWO BUSINESS DAYS BEFORE YOU DIG
 (1-800-424-5555) OR VISIT ONLINE: www.callbeforeyoudig.org

	ADDENDUM 2 - REVISED INTERSECTION DESIGNS	4/25/25 JDH	FINAL CONSTRUCTION CHECKED	DATE APR 2025	SCALE 1" = 20'		CITY OF TACOMA DEPARTMENT OF PUBLIC WORKS	INTERSECTION DETAILS STREET INITIATIVE PKG 27 VARIOUS LOCATIONS	PWK-00434-27
			BY AM	CHECKED BCW	DRAWN RWG				
NO REVISION			FIELD BOOKS	DRAWING NAME PKG27-INT.DWG	DecuSigned by: <i>Jack Meluser</i> ENGINEERING DIVISION MANAGER		SHEET NO. 40 SHEET INT-1 OF INT-1		